

TECHNICAL MEMORANDUM

Project: Port of Seattle - Terminal 5 Project
Subject: Duwamish Overnight Truck Parking Study
Date: February 5, 2018
Author: Jennifer Barnes, P.E.
Marni Heffron, P.E., P.T.O.E.

Executive Summary

This memorandum presents the first of two overnight truck parking counts that will be collected and compiled to support State Environmental Policy Act (SEPA) conditions for the Port of Seattle's (Port's) Terminal 5 project. The count data presented herein—collected in the SODO, Duwamish, Georgetown, South Park, and Delridge neighborhoods in Seattle—reflect overnight parking conditions prior to issuance of the project's building permit and establish the baseline condition for truck parking in these neighborhoods. The baseline condition survey was performed the week beginning December 11, 2017, and included an inventory of existing on-street parking restrictions and a count of all trucks parked on street between 8:00 P.M. and about midnight. These trucks were assumed to be parked overnight.

The count found 869 overnight-parked trucks in the study area. Of these, about 60% were of types that are most often Port-related, including tractors only (bobtails), bare chassis, chassis with shipping containers, and combinations of the these. Non-Port-related trucks and recreational vehicles (RVs) accounted for 40% of overnight-parked large vehicles. Port-type trucks were generally not parked in the commercial- and residential-zoned areas of the study area. A low to medium incidence of non-Port-type trucks was observed in the commercial and residential-zone areas; these could include private recreational vehicles as well as commercial trucks. No Port-type or non-Port-type trucks were observed along any of the segments in Industrial-zoned areas signed with "No Parking 2–5 A.M." The baseline data collection did not find any additional areas where additional overnight parking restrictions are warranted to accommodate Port-type trucks under existing conditions. An off-street count was also conducted at the Port-owned surface lot adjacent to Terminal 25—referred to as the T-25 lot. It found 136 bobtails parked overnight, estimated to be about 90% utilization of the T-25 lot capacity.

1. Introduction

This memorandum presents the first of two overnight truck parking counts that will be collected and compiled by the Port to support SEPA conditions for its Terminal 5 project (City of Seattle [City] permit number 3019071). The Terminal 5 project will expand and modernize its facilities to accommodate larger container vessels and increase cargo capacity. The count data presented herein—collected in the SODO, Duwamish, Georgetown, South Park, and Delridge neighborhoods in Seattle—reflect overnight parking conditions prior to issuance of the project's building permit and will establish the baseline condition for truck parking in these neighborhoods. A second count will be performed when annual throughput at the Terminal 5 facility exceeds 647,000 TEUs (twenty-foot equivalent units). The purpose of the counts is to

determine the potential parking impact associated with the expanded terminal activity and, if needed, to identify locations where additional truck parking prohibitions and/or City enforcement may be required.

2. Study Area

The study area for the overnight truck parking study includes the following five subareas located within the vicinity of the Terminal 5 site, shown on **Figure 1**.

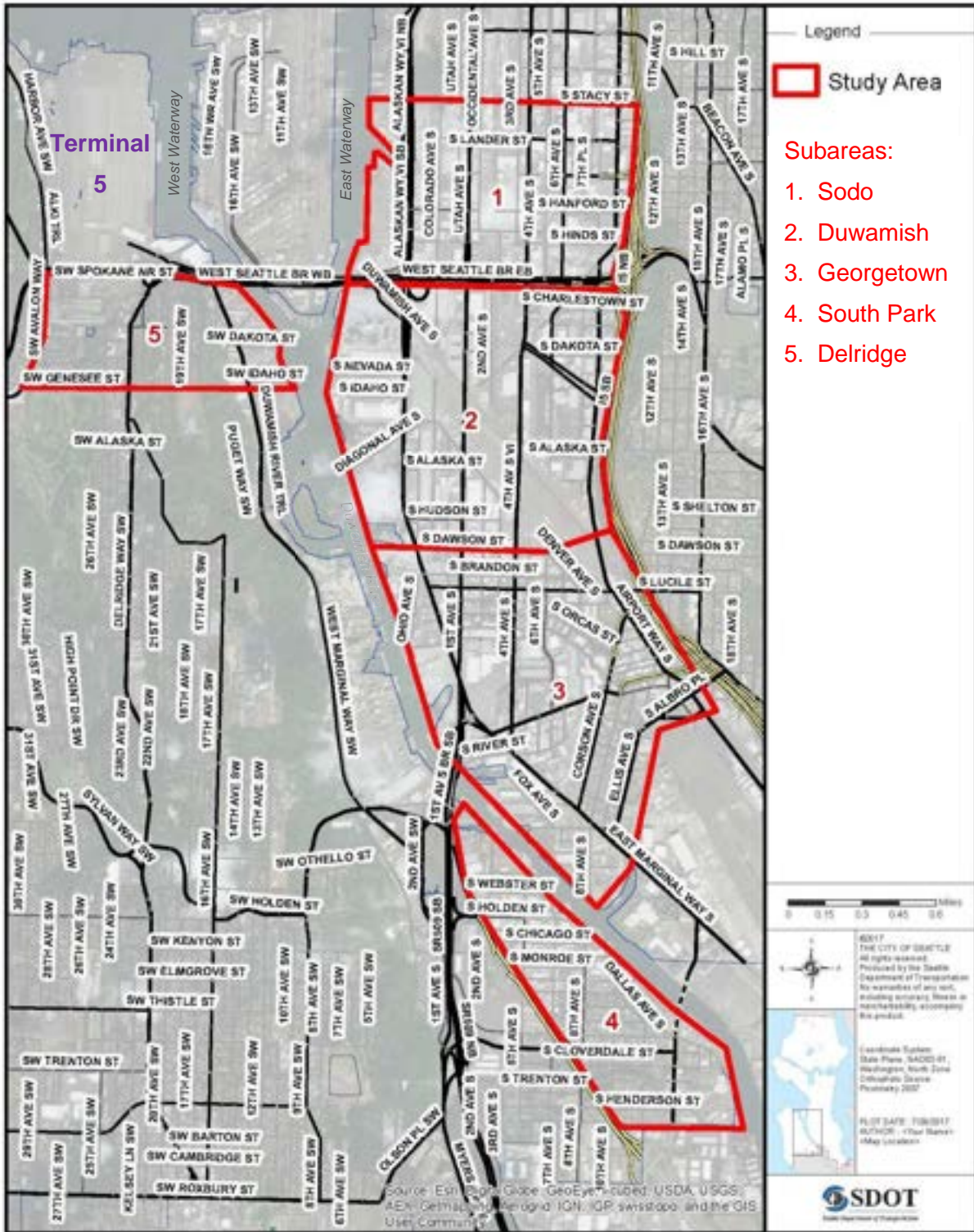
1. **Sodo** – Bounded by S Stacy Street on the north, Interstate-5 (I-5) on the east, S Spokane Street on the south, and the East Waterway on the west.
2. **Duwamish** – Bounded by S Spokane Street on the north, I-5 on the east, S Dawson Street on the south, and the Duwamish River on the west.
3. **Georgetown** – Bounded by S Dawson Street on the north, I-5 on the east, Ellis Avenue S/S Albro Place on the south, and the Duwamish River on the west.
4. **South Park** – Bounded by the 1st Avenue S Bridge on the north, the Duwamish River on the east, S Director Street on the south, and West Marginal Way SW on the west.
5. **Delridge** – Bounded by SW Spokane Street on the north, the Duwamish River on the east, SW Genesee Street on the south, and SW Avalon Way on the west.

3. Methodology

The following methodology was applied to collect and compile the baseline overnight truck count information. The inventory information and truck counts were recorded in a database that was initially developed by the Seattle Department of Transportation (SDOT), which the project team then built upon by adding the parking supply inventory and overnight truck count data that were collected during field review. The elements included in the final database are summarized in Table A-1 in **Attachment A**.

1. **Establish initial database by block face** – The City provided a Geographical Information System (GIS) database of all streets within the study area boundaries. The information was provided by block face, and includes description (street segment name and extents, side-of-street) as well as existing parking characteristics and restrictions that the City has recorded. This information was imported into Idax's *Kapturrit* program, a proprietary software that allowed the project team to collect field data using a mobile phone or other handheld device and add directly into the database. The project team added 22 block faces that were identified within the study area but had not been included in the database provided by the City (summarized in Table A-2 in Attachment A). In general, the segments that were added included short stub street extensions, rights-of-way located under bridges, and a few missing street segments or block faces (primarily in South Park). A total of 1,673 block faces were assessed—most extend along an entire block but some shorter segments bounded by an alley or other mid-block feature are considered as individual block faces within the inventory.

Figure 1. Overnight Truck Parking Count Study Area







Source: Seattle Department of Transportation, July 27, 2017.

2. **Conduct field review of parking restrictions** – Heffron Transportation staff performed a field review of all streets within the study area, and confirmed or updated information about City parking restrictions along each block face. Additionally, the level of private “no parking” signage and presence of driveways, each of which would preclude or discourage truck parking was qualitatively assessed (with presence along the block face noted as “none”, “some”, “most”, or “all”). This information was collected so that, if needed, it could be determined whether or not a low occurrence of truck parking along a given block face might be due to low available curb space if no City restrictions are posted. It is noted that private signage was documented *only* for the purpose of identifying the level of curb-space constraints. The field review did not determine if private signage was legally installed (e.g. on private property that fronts public right-of-way) or illegally installed (e.g. on public right-of-way). It was noted that six segments listed in the database in the northwest corner of South Park were gated off and therefore inaccessible (summarized in Table A-3 in Attachment A); it is assumed that this area would also be inaccessible for overnight truck parking.

3. **Perform baseline overnight truck count** – Idax staff performed a nighttime field count of parked trucks on each block face within the inventory. The counts were conducted after 8 P.M. on a weekday, during the period between December 11 and December 18, 2017. The trucks were categorized as Port or non-Port, and then further categorized by truck type. Truck types typically generated by the Port are shown on **Figure 2**, consisting of all or some components of a shipping container truck (tractor-only [bobtail], trailer-only, tractor/trailer without container, or tractor/trailer with container). Truck types generated by other uses, and not generally related to Port activity, are shown on **Figure 3**. These include semi-tractor trailers that do not carry shipping containers, single-unit (box) trucks, and other types that could include concrete trucks, dump trucks, military trucks, or flatbed trucks, among others. Private recreational vehicles (RVs) were also counted. Small delivery or panel vans were not included in the truck counts. It should be noted that some of the trucks attributed to Port activity—bobtails in particular—could also potentially be generated by other uses not related to the Port. Attributing all bobtails to Port activity was a simplifying assumption made because it is understood that most bobtails are typically Port-generated, and the only way to single out those that are not would be to examine the identification information for each individual truck, which was not feasible for this size of study area. Therefore, the estimates of trucks that are Port-generated may be conservatively high if they include some non-Port-generated bobtails. In addition to the truck counts, the overall parking utilization along each block face—qualitatively assessed as “low” (less than 50% utilized), “medium” (50% to 75% utilized), or “high” (greater than 75% utilized)—was also noted. An off-street overnight count was also conducted at the Port-owned surface lot that is located to the west of East Marginal Way, between Terminal 25 and S Spokane Street—referred to as the T-25 lot.





The database information compiled for the on-street parking constraint inventory and truck counts is provided in **Attachment B**. Major findings from the parking inventory and count data collected in each of these steps are described in the following section.

Figure 2. Truck Types for Data Collection – Typical Port-Generated Trucks

<p>Bobtail</p> <ul style="list-style-type: none">• Tractor only, no trailer attached	
<p>Truck with Bare Chassis</p> <ul style="list-style-type: none">• Tractor with trailer, but no container	
<p>Bare Chassis with No Tractor</p> <ul style="list-style-type: none">• Trailer only, with no tractor	
<p>Truck with Shipping Container</p> <ul style="list-style-type: none">• Typically has corrugated container• Can have any shipper's name• Container size varies from 20-feet to 48-feet	

Source: Heffron Transportation, December 2017.

Figure 3. Truck Types for Data Collection – Typical Non-Port-Generated Trucks

<p>Other Semi-Tractor Trailer Trucks</p> <ul style="list-style-type: none">• Semi-trucks that do not have shipping containers.• Could include any business	
<p>Single-Unit Trucks</p> <ul style="list-style-type: none">• Box truck generally with two or three axles• Could include any business	
<p>Recreational Vehicles</p>	
<p>Other Trucks</p> <ul style="list-style-type: none">• Any truck not classified above• Could include concrete trucks, dump trucks, military trucks, or flatbed trucks, among others• Does not include cargo vans or small panel vans such as UPS or Fed Ex.	

Source: Heffron Transportation, December 2017.

4. Existing Truck Parking Restrictions

The Seattle Municipal Code (SMC) includes the following provision with regard to overnight truck parking:

11.72.070 - Commercial and large size vehicles.

No person shall park a vehicle on any street or alley, except in an Industrial Zone as defined in Title 23, between the hours of midnight and six (6) a.m. if the vehicle is a truck and/or trailer or other conveyance which is over eighty (80) inches wide.

(Ord. 123420, § 20, 2010; Ord. 108200, § 2(11.72.070), 1979.)

Most of the study area is zoned as Industrial where overnight truck parking is allowed. There are some areas within the study area with non-industrial zoning, and overnight truck parking is prohibited per SMC 11.72.70. These include:

- Two areas in Georgetown (residential and commercial zoning) between Corson Avenue S, East Marginal Way S, Ellis Avenue S/S Albro Place, and S Bailey Street; commercial zoned area along 4th Avenue S between S Dawson Street and S Fidalgo Street;
- One area in South Park (residential zoning) between S Southern Street, West Marginal Way S, S Director Street and 14th Avenue S; and
- One area in Delridge (residential and commercial zoning) east of Delridge Way SW, west of West Marginal Way S, and south of SW Andover Street.¹

Within the industrial-zoned areas, some street segments have been signed for “No Parking 2–5 A.M.”, which would prohibit overnight truck parking. The following segments with this restriction were identified in the field review:

- One segment in Sodo (south side of S Forest Street between 6th Place S and Airport Way).
- One segment in Duwamish (east side of 9th Avenue S between S Charlestown Street and S Bradford Street).
- Four segments in Georgetown (north side of S Hardy Street between 13th Avenue S and Stanley Avenue S, both sides of Utah Avenue S between S Lucile Street and S Findlay Street, north side of S Findlay Street between Utah Avenue S and 1st Avenue S, and south side of S Harney Street between Corson Avenue S and 12th Avenue S).
- One segment in South Park (both sides of 10th Avenue S between S Kenyon Street and S Elmgrove Street).

Unofficial signs have also been installed by adjacent property owners to prevent truck parking. These include:

- East side of Colorado Avenue S between S Forest Street and S Hanford Street (several signs read, “No Overnight Parking”);
- 6th Avenue S south of S Alaska Street (several signs posted that read, “No Semi Parking”);
- South side of S Dawson Street between Utah Avenue S and 1st Avenue S; and
- West side of Maynard Avenue S between Denver Avenue S and S Brandon Street (signs in landscape strip that read, “No Overnight Parking, Violators Towed Away at Vehicle Owners Expense”).

¹ City of Seattle, Generalized Zoning Map, updated November 10, 2017.

Examples of signs restricting truck parking in the study area are provided in **Attachment C**. No signage was observed that could be applied only to Port-type or non-Port-type trucks.

5. Overnight Truck Parking

5.1. On-Street Parking

Trucks parked between 8 P.M. and midnight were surveyed in early December 2017. A summary of the overnight truck counts by subarea is presented in **Table 1** and summarized on **Figure 4**. As shown, 869 overnight-parked trucks were counted in the study area. Of these, about 60% were of types typically Port-related and 40% were of types typically non-Port-related. A summary of the truck types that were counted overnight is shown on **Figure 5**; a summary of general truck types (Port and non-Port) per subarea is shown on **Figure 6**.

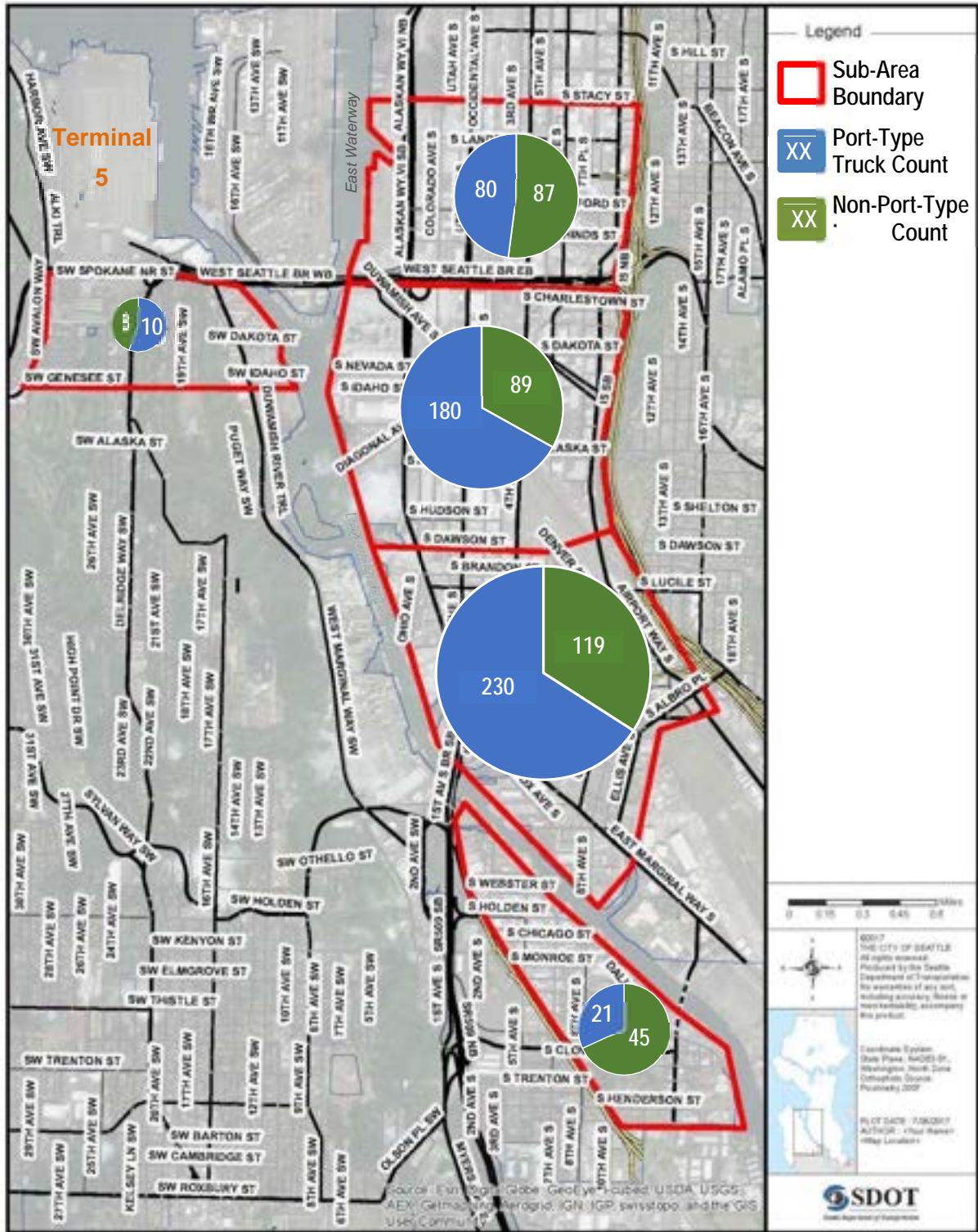
The table shows that the highest number of Port-type trucks were parked in the Duwamish and Georgetown subareas. However, **Figure 7**—which summarizes the truck use of the block faces counted in each subarea—shows that the Georgetown subarea is largest overall, and also has the highest level of parking of non-Port-type trucks, as well as the highest number of block faces with no trucks parked at all. The figure shows that the Duwamish subarea has the highest proportion of Port-type trucks parked overnight along its streets where parking is available. It should be noted that by tallying block faces, Figure 7 is intended to provide order-of-magnitude information about the relative sizes of the different subareas; however, since block faces vary in length and level of other restrictions (e.g. signage and/or the presence of driveways), this information cannot be used to draw conclusions about the actual amount of curb space available.

Table 1. Summary of Overnight On-Street Truck Counts by Type and Subarea

	Total Study Area	By Subarea				
		Sodo	Duwamish	Georgetown	South Park	Delridge
Port-Type Trucks						
Tractor only (bobtail)	336	44	128	139	17	8
Tractor/trailer, no container	40	4	26	9	0	1
Trailer only (bare chassis)	44	3	8	31	2	0
Tractor/trailer with container	101	29	18	51	2	1
Sub-Total: Port-Type Trucks	521	80	180	230	21	10
Percent Port trucks of total	60%	48%	67%	66%	32%	56%
Percent Port-type trucks per subarea	100%	15%	35%	44%	4%	2%
Non-Port-Type Trucks						
Semi-tractor trailer	26	0	19	5	2	0
Single unit (Box truck)	99	49	17	21	9	3
Recreational vehicles	156	24	41	76	11	4
Other trucks	67	14	12	17	23	1
Sub-Total: Non-Port-Type Trucks	348	87	89	119	45	8
Percent Non-Port trucks of total	40%	52%	33%	34%	68%	44%
TOTAL TRUCKS/RVs	869	167	269	349	66	18

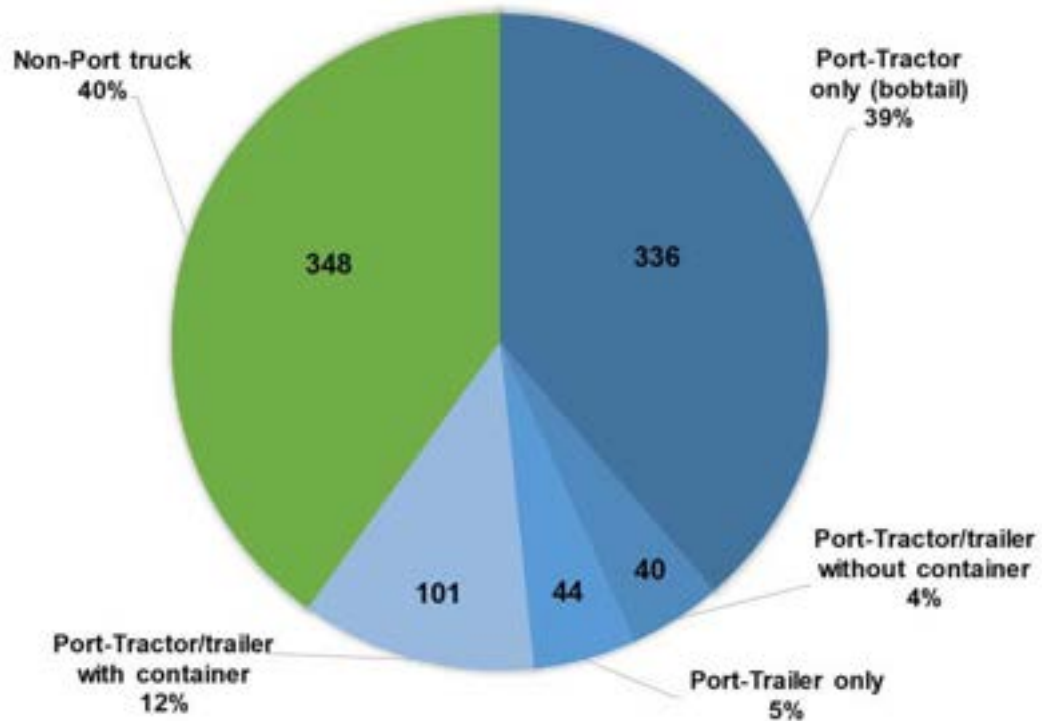
Source: Idata Data Solutions, counted between 8 PM and midnight over a period from December 11 to December 18, 2017; compiled by Heffron Transportation, February 2018.

Figure 4. Overnight On-Street Truck Counts by Sub-Area



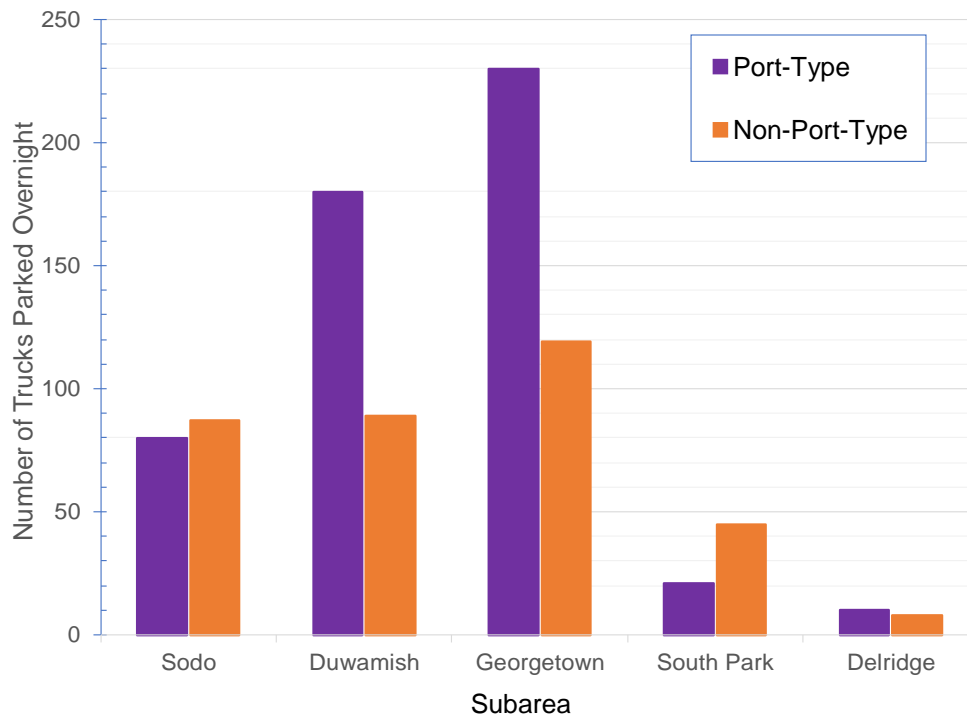
Source: Heffron Transportation, Inc., February 2018; base map provided by Seattle Department of Transportation, July 27, 2017.

Figure 5. Trucks Parked Overnight On Street by Type – Total in Study Area



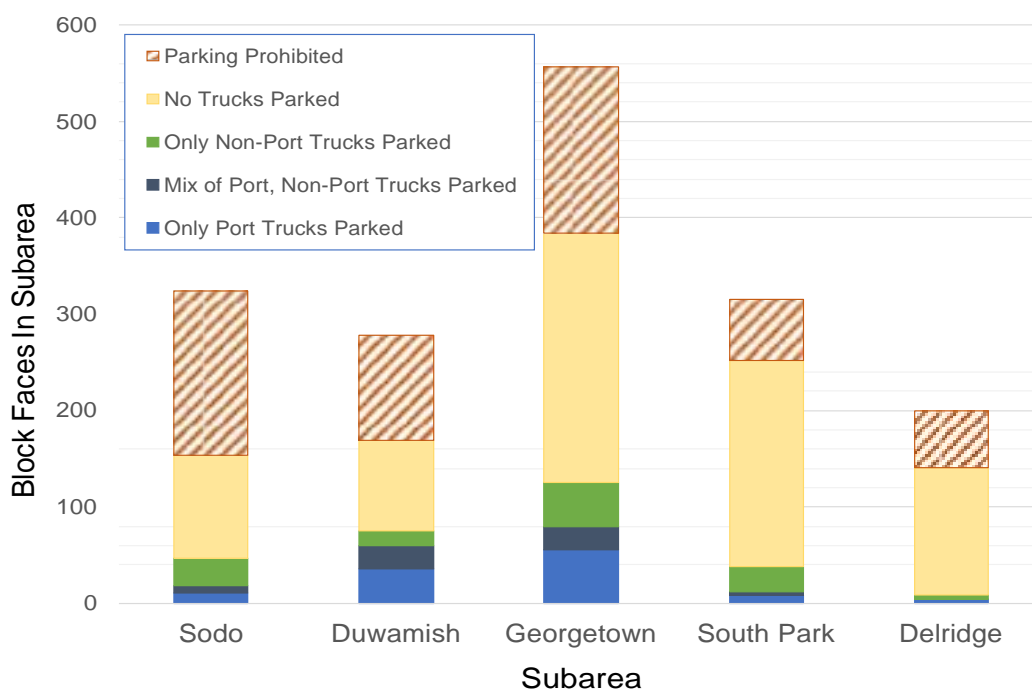
Source: Idax Data Solutions, compiled by Heffron Transportation, Inc., December 2017.

Figure 6. Trucks Counted Overnight On Street per Subarea



Source: Idax Data Solutions, compiled by Heffron Transportation, Inc., December 2017.

Figure 7. Overnight On-Street Truck Parking Characteristics By Block Face



Source: Idax Data Solutions, compiled by Heffron Transportation, Inc., December 2017.

“Heat maps” that summarize the qualitative assessment of parking utilization (overall, Port-trucks, non-Port trucks) within the study area are provided in **Attachment D**. They show that while each subarea has areas with high overnight parking utilization overall, with a couple of exceptions noted below, parking of both Port and non-Port trucks tends to be spread out where space is available.

The following characteristics were also observed in the baseline data.

- Overall, the data indicate that Port-type trucks are more likely to be parked along blocks with little to no private “no parking” signage or driveway presence. Non-Port-type trucks were found to be more spread out among areas with varying level of constraint, indicating that they are more likely to park in-between driveways or signed areas.
- A high occurrence of Port-type trucks was observed under bridge structures, in right-of-way that has not officially been designated for parking but is also not designated for other uses. In Sodo, about half of the Port-type trucks that were counted were parked in the right-of-way under the Alaskan Way Viaduct (adjacent to East Marginal Way S). Higher concentration of Port-type trucks was also observed under and near the 1st Avenue S Bridge ramps near S Michigan Street.
- Figure D-2 in Attachment D shows that Port-type trucks were generally not parked in the commercial- and residential-zoned areas of the study area. Two bobtails were counted in a commercially-zoned area along Stanley Avenue S/S Hardy in Georgetown that may or may not be Port-generated (two RVs were also counted); but otherwise, no Port-type trucks were observed in these areas. Figure D-3 in Attachment D shows a low to medium incidence of non-Port-type trucks parked overnight in

the commercial- and residential-zoned areas; these may include private RVs as well as commercial trucks.

- No Port-type or non-Port-type trucks were observed along any of the segments in Industrial-zoned areas signed with “No Parking 2–5 A.M.”

Overall, Port-type trucks were observed to be parked in areas where overnight truck parking is allowed. The baseline data collection did not find any additional areas where additional overnight parking restrictions are warranted to accommodate Port-type trucks under existing conditions. Restrictions in non-industrial portions of the study area can be enforced through the existing City code described previously. In the industrial-zone areas, restrictions are implemented through signage. At the existing street segments where signage has been installed, the baseline data collection found it effective.

5.2. Off-Street Parking

The project team also conducted an overnight count at the Port-owned surface lot that is located to the west of East Marginal Way, between Terminal 25 and S Spokane Street—referred to as the T-25 lot. The Port allows Port-related trucks (bobtails or smaller) to be parked in the T-25 lot in-between shifts, including overnight. The Port does not allow any form of maintenance, servicing, repair, or tire work at the lot. A count conducted at 9:00 P.M. on Thursday, January 18, 2018, found 136 bobtails parked in the T-25 lot (five automobiles were also parked in the lot). Based upon on the Port’s estimated lot capacity of 142 tractors, the T-25 lot is estimated to have been about 96% utilized for overnight truck parking.

Attachments: Attachment A – Database Field Descriptions
Attachment B – Parking Constraint Inventory and Baseline Count Database
Attachment C – Examples of Parking Restriction Signs
Attachment D – Parking Utilization Heat Maps

ATTACHMENT A

DATABASE FIELD DESCRIPTIONS

Table A-1. Database Fields for Duwamish Street Parking Inventory and Overnight Truck Counts

Field name	Field description	Field type / Value range	Source/Notes
Element Key	SDOT ID number	Varies (unique ID number)	SDOT (called EMNTKEY) Heffron additions 001 - 022
idax id	Idax ID number	Varies (unique ID number)	Idax – first digit = subarea # plus 3-digit identifier .000
Subarea	Subarea name	Sodo, Duwamish, Georgetown, Southpark, Delridge	Heffron/Idax
UNITDESC	Street segment name	Varies (unique text)	SDOT + 22 additional segments from Heffron
SIDE	Side of street of block face	Generally N, S E, W	SDOT + 22 additional segments from Heffron
BLOCK_NBR	Block number	Varies (number)	SDOT
PARKING_CA	City description of parking restrictions	Unrestricted Parking Time Limited Parking No Parking Allowed	SDOT
PEAK_HOUR	Time of peak hour restriction when applicable	Varies (time range input as text)	SDOT
TOTAL_SPAC	City description of number of on-street parking spaces	Varies (number)	SDOT (includes number of spaces along blocks where no parking allowed)
Hef_City Restriction	Project team description of City parking restriction based on field observation of signage	Unrestricted Time-Limited Overnight Restriction No Parking Other	Heffron (“Other” described in Hef_Notes field)
Hef_Private Signage	Project team description of level of private “no parking” signage based on field observation	0 (No signage) Some signage Mostly signed All signed	Heffron
Hef_Driveways	Project team description of level of driveway presence based on field observation	0 (No driveways) Some driveways Mostly driveways All driveways	Heffron

Field name	Field description	Field type / Value range	Source/Notes
Hef_Notes	Project team description of unique or notable elements along block face observed during field inventory	Varies (text)	Heffron
Hef_Photos	Link to project team photos of unique or notable elements observed during field inventory	Varies (hyperlink)	Heffron
Total_Port_Trucks	Total number of Port-type trucks counted along the block face (total of Port Truck-Bobtail, Port Truck-w/ Bare Chassis, Port Truck-Base Chassis w/ no tractor, and Port Truck-w/Shipping Container, as described below)	Varies (integer)	Idax
Port Truck - Bobtail	Total number of bobtails (tractor only, no trailer) counted the along block face	Varies (integer)	Idax
Port Truck-w/ Bare Chassis	Total number of base chassis (tractor and trailer with no container) counted along the block face	Varies (integer)	Idax
Port Truck-Bare Chassis w/ no tractor	Total number of base chassis (empty trailer only, no tractor) counted along the block face	Varies (integer)	Idax
Port Truck-w/Shipping Container	Total number of tractor-trailers with shipping container counted along the block face	Varies (integer)	Idax
Total_NPT	Total number of non-Port-type trucks counted along the block face (total of NPT-Other Semis, NPT-Single Unit Trucks, NPT-RVs, and NPT-Other Trucks, as described below)	Varies (integer)	Idax
NPT-Other Semis (no container)	Semi-trucks that do not have shipping containers	Varies (integer)	Idax

Field name	Field description	Field type / Value range	Source/Notes
NPT-Single Unit Trucks	Box truck generally with two or three axles	Varies (integer)	ldax
NPT-RVs	Recreational vehicles	Varies (integer)	ldax
NPT-Other Trucks	Trucks that do not meet any of the other classifications (described in "Notes" field)	Varies (integer)	ldax ("Other" described in Hef_Notes field)
Total Utilization	Qualitative assessment of total parking utilization (trucks and other vehicles) at the time of the count	No Parking Low (<50%) Medium (50%-75%) High (>75%)	ldax
Notes	Project team description of unique or notable elements along block face observed during parking counts	Varies (text)	
Images	Link to project team photos of unique or notable elements observed during parking counts	Varies (hyperlink)	ldax

Table A-2. Block Faces Added to Database

Element #	Subarea	Street Description	Side	Notes
1	Sodo	S Stevens St east of Airport Way S	S	North side of this segment present (#89381), added south side.
2	Sodo	Diagonal Ave S between S Spokane St and Airport Way S	S	North side of this segment present (#32949), added south side.
3	Duwamish	Utah Ave S between Denver Ave S and S Alaska St	W	East side of this segment present (#122007), added west side.
4	Duwamish	Diagonal Ave S west of East Marginal Way	N	Segment not present in SDOT database
5	Georgetown	E Marginal Way frontage road west of EMW between 3rd and 4th Ave S	N	Segment not present in SDOT database
6	Southpark	12th Ave S between S Elmgrove St and S Southern St	W	Segment not present in SDOT database
7	Southpark	12th Ave S between S Elmgrove St and S Southern St	E	Segment not present in SDOT database
8	Southpark	S Southern St east of 12th Ave S	N	Segment not present in SDOT database

Element #	Subarea	Street Description	Side	Notes
9	Southpark	S Southern St east of 12th Ave S	S	Segment not present in SDOT database
10	Southpark	S Rose St east of S Orr St	N	Segment not present in SDOT database
11	Southpark	S Rose St between 12th Ave S and S Orr St	S	Segment not present in SDOT database
12	Southpark	S Rose St east of S Orr St	S	Segment not present in SDOT database
13	Southpark	S Orr St east of 12th Ave S	S	Segment not present in SDOT database
14	Southpark	S Orr St east of 12th Ave S	N	Segment not present in SDOT database
15	Southpark	S Chicago St west of 5th Ave S	N	South side of this segment present (#64674), added north side.
16	Southpark	S Donovan St between 16th Ave S and 17th Ave S	S	North side of this segment present (#64941), added south side.
17	Southpark	S Donovan St between 14th Ave S and 16th Ave S	S	North side of this segment present (#42437), added south side.
18	Southpark	S Donovan St between 14th Ave S and 17th Ave S	N	South side of this segment present (#42438 and #64942), added north side.
19	Delridge	SW Spokane Sr St Between Chelan Ave SW and SW Spokane Cr St	N	South side of this segment present (#67930), added north side.
20	Delridge	SW Spokane Sr St Between SW Spokane Cr St and 26th Ave SW On Ramp	N	South side of this segment present (#45274), added north side.
21	Delridge	SW Spokane St Between 26th Ave SW On Ramp and SW Admiral SR Way	N	South side of this segment present (#90930), added north side.
22	Delridge	SW Admiral Sr Way Between SW Spokane Sr St and Spokane Turn Rd	N	South side of this segment present (#89746), added north side.

Table A-3. Inaccessible Block Faces in Database

Element #	Subarea	Street Description	Side	Notes
66117	Southpark	S ORCHARD ST BETWEEN OCCIDENTAL AVE S AND 2ND AVE S	N	Gated
21265	Southpark	S ORCHARD ST BETWEEN DEAD END 3 AND OCCIDENTAL AVE S	N	Gated
21266	Southpark	S ORCHARD ST BETWEEN DEAD END 3 AND OCCIDENTAL AVE S	S	Gated
57369	Southpark	OCCIDENTAL AVE S BETWEEN S ORCHARD ST AND DEAD END	W	Gated
57370	Southpark	OCCIDENTAL AVE S BETWEEN S ORCHARD ST AND DEAD END	E	Gated
66118	Southpark	S ORCHARD ST BETWEEN OCCIDENTAL AVE S AND 2ND AVE S	S	Gated

ATTACHMENT B

PARKING CONSTRAINT INVENTORY AND BASELINE COUNT DATABASE

Element Key	idax id	Subarea	UNITDESC	SIDE	PARKING_CA	Hef_City Restriction	Hef_Private Signage	Hef_Driveways	Total_Trucks_All	Total_Port_Trucks	Port Truck - w/ Bare Chassis	Port Truck - Bare Chassis (No Tractor)	Port Truck - w/ Shipping Container	Total_NPT	NPT - Other Semis (No Container)	NPT - Single Unit Trucks	NPT - RVs	NPT - Other Trucks	Total Utilization
89322	1.001	Sodo	S SPOKANE ST BETWEEN SW SPOKANE ST ANS	S	Unrestricted Parking	No Parking	0	0	0	0				0					No Parking
121958	1.002	Sodo	SPOKANE ST - W SEA B RP BETWEEN S SPOK N	S	Unrestricted Parking	No Parking	0	0	0	0				0					No Parking
121957	1.003	Sodo	SPOKANE ST - W SEA B RP BETWEEN S SPOK N	N	Unrestricted Parking	No Parking	0	0	0	0				0					No Parking
80825	1.004	Sodo	SPOKANE ST - W SEA B RP BETWEEN SPOKAN	N	Unrestricted Parking	No Parking	0	0	0	0				0					No Parking
80826	1.005	Sodo	SPOKANE ST - W SEA B RP BETWEEN SPOKAN	S	Unrestricted Parking	No Parking	0	0	0	0				0					No Parking
122463	1.006	Sodo	SPOKANE ST - ALASKAN RP BETWEEN SPOKA	S	Unrestricted Parking	No Parking	0	0	0	0				0					No Parking
122462	1.007	Sodo	SPOKANE ST - ALASKAN RP BETWEEN SPOKA	N	Unrestricted Parking	No Parking	0	0	0	0				0					No Parking
36942	1.008	Sodo	EAST MARGINAL WAY S BETWEEN S HINDS S	E	No Parking Allowed	No Parking	0	0	0	0				0					No Parking
36941	1.009	Sodo	EAST MARGINAL WAY S BETWEEN S HINDS S	W	Unrestricted Parking	No Parking	0	0	0	0				0					No Parking
14450	1.01	Sodo	EAST MARGINAL WAY S BETWEEN S HORTO	E	No Parking Allowed	No Parking	0	0	0	0				0					No Parking
14449	1.011	Sodo	EAST MARGINAL WAY S BETWEEN S HORTO	W	No Parking Allowed	No Parking	0	0	0	0				0					No Parking
82258	1.012	Sodo	EAST MARGINAL WAY S BETWEEN S HANFOR	E	No Parking Allowed	No Parking	0	0	0	0				0					No Parking
82257	1.013	Sodo	EAST MARGINAL WAY S BETWEEN S HANFOR	W	No Parking Allowed	No Parking	0	0	0	0				0					No Parking
14446	1.014	Sodo	EAST MARGINAL WAY S BETWEEN S STACY S	E	Unrestricted Parking	No Parking	0	0	0	0				0					No Parking
14445	1.015	Sodo	EAST MARGINAL WAY S BETWEEN S STACY S	W	Unrestricted Parking	No Parking	0	0	0	0				0					No Parking
42678	1.016	Sodo	S HANFORD ST BETWEEN EAST MARGINAL	S	Unrestricted Parking	No Parking	0	0	0	0				0					No Parking
42677	1.017	Sodo	S HANFORD ST BETWEEN EAST MARGINAL	N	Unrestricted Parking	No Parking	0	0	0	0				0					No Parking
59810	1.018	Sodo	EAST MARGINAL ER WAY S BETWEEN DEAD	E	Unrestricted Parking	No Parking	0	0	0	0				0					No Parking
59809	1.019	Sodo	EAST MARGINAL ER WAY S BETWEEN DEAD	W	No Parking Allowed	No Parking	0	0	0	0				0					No Parking
14485	1.02	Sodo	EAST MARGINAL ER WAY S BETWEEN S HAN	W	Unrestricted Parking	No Parking	0	0	23	23	12	2	1	8					High (>75%)
88417	1.021	Sodo	S HORTON ST BETWEEN EAST MARGINAL W	N	No Parking Allowed	No Parking	0	0	0	0				0					No Parking
88418	1.022	Sodo	S HORTON ST BETWEEN EAST MARGINAL W	S	Unrestricted Parking	No Parking	0	0	0	0				0					No Parking
59813	1.023	Sodo	EAST MARGINAL ER WAY S BETWEEN S HOR	W	Unrestricted Parking	No Parking	0	0	8	8	3	1		4					Medium(50-75%)
65321	1.024	Sodo	S HINDS ST BETWEEN EAST MARGINAL WAY	N	No Parking Allowed	No Parking	0	0	0	0				0					No Parking
65322	1.025	Sodo	S HINDS ST BETWEEN EAST MARGINAL WAY	S	Unrestricted Parking	No Parking	0	0	0	0				0					No Parking
59817	1.026	Sodo	EAST MARGINAL ER WAY S BETWEEN S HIND	W	No Parking Allowed	No Parking	0	0	4	4	1			3					Low (<50%)
36942	1.027	Sodo	EAST MARGINAL WAY S BETWEEN S HINDS S	E	No Parking Allowed	No Parking	0	0	0	0				0					No Parking
66378	1.028	Sodo	S SPOKANE NR ST BETWEEN EAST MARGINA	S	Unrestricted Parking	No Parking	0	0	0	0				0					No Parking
43769	1.029	Sodo	S SPOKANE SR ST BETWEEN EAST MARGINAL	N	Unrestricted Parking	No Parking	0	0	0	0				0					No Parking
43770	1.03	Sodo	S SPOKANE SR ST BETWEEN EAST MARGINAL	S	Unrestricted Parking	No Parking	0	0	0	0				0					No Parking
59818	1.031	Sodo	EAST MARGINAL ER WAY S BETWEEN S HIND	E	No Parking Allowed	No Parking	0	0	0	0				0					No Parking
42758	1.032	Sodo	S HINDS ST BETWEEN EAST MARGINAL ER W	S	Unrestricted Parking	Unrestricted	Some Signag	0	0	0				0					Low (<50%)
42757	1.033	Sodo	S HINDS ST BETWEEN EAST MARGINAL ER W	N	Unrestricted Parking	Unrestricted	Some Signag	0	0	0				0					Low (<50%)
59814	1.034	Sodo	EAST MARGINAL ER WAY S BETWEEN S HOR	E	Unrestricted Parking	No Parking	0	0	0	0				0					No Parking
42866	1.035	Sodo	S HORTON ST BETWEEN EAST MARGINAL ER	S	Unrestricted Parking	Unrestricted	Some Signag	Some Drivew	0	0				0					Low (<50%)
42865	1.036	Sodo	S HORTON ST BETWEEN EAST MARGINAL ER	N	Unrestricted Parking	Unrestricted	0	Mostly Drive	0	0				0					No Parking
14486	1.037	Sodo	EAST MARGINAL ER WAY S BETWEEN S HAN	E	Unrestricted Parking	No Parking	0	0	0	0				0					No Parking
20406	1.038	Sodo	S HANFORD ST BETWEEN EAST MARGINAL E	S	Unrestricted Parking	No Parking	0	0	0	0				0					No Parking
20405	1.039	Sodo	S HANFORD ST BETWEEN EAST MARGINAL E	N	Unrestricted Parking	No Parking	0	0	0	0				0					No Parking
9742	1.04	Sodo	COLORADO AVE S BETWEEN S LANDER ST AN	E	Unrestricted Parking	Overnight Re	All Signed	0	0	0				0					Low (<50%)
55006	1.041	Sodo	COLORADO AVE S BETWEEN DEAD END 1 AN	E	Unrestricted Parking	Unrestricted	All Signed	0	0	0				0					Low (<50%)
55005	1.042	Sodo	COLORADO AVE S BETWEEN DEAD END 1 AN	W	Unrestricted Parking	No Parking	0	0	0	0				0			0		No Parking
9741	1.043	Sodo	COLORADO AVE S BETWEEN S LANDER ST AN	W	Unrestricted Parking	No Parking	0	0	0	0				0					No Parking
77594	1.044	Sodo	COLORADO AVE S BETWEEN S HANFORD ST	E	Unrestricted Parking	Unrestricted	0	0	3	0				3				3	Medium(50-75%)
77593	1.045	Sodo	COLORADO AVE S BETWEEN S HANFORD ST	W	Unrestricted Parking	Unrestricted	0	0	2	0				2					Low (<50%)
55010	1.046	Sodo	COLORADO AVE S BETWEEN S HORTON ST A	E	Unrestricted Parking	Unrestricted	0	0	4	0				4					Medium(50-75%)
55009	1.047	Sodo	COLORADO AVE S BETWEEN S HORTON ST A	W	Unrestricted Parking	Unrestricted	0	0	1	1				1					Low (<50%)
9746	1.048	Sodo	COLORADO AVE S BETWEEN S HINDS ST AN	E	No Parking Allowed	Other	0	0	2	1				1					1 Low (<50%)
9745	1.049	Sodo	COLORADO AVE S BETWEEN S HINDS ST AN	W	Unrestricted Parking	Unrestricted	0	0	5	5				5					Medium(50-75%)
21577	1.05	Sodo	S SPOKANE NR ST BETWEEN EAST MARGINA	N	Unrestricted Parking	No Parking	0	0	0	0				0					No Parking
21578	1.051	Sodo	S SPOKANE NR ST BETWEEN EAST MARGINA	S	No Parking Allowed	No Parking	0	0	0	0				0					No Parking
88310	1.052	Sodo	S HINDS ST BETWEEN COLORADO AVE S AN	S	Unrestricted Parking	Unrestricted	Some Signag	0	2	2	2			0					Low (<50%)
88309	1.053	Sodo	S HINDS ST BETWEEN COLORADO AVE S AN	N	Unrestricted Parking	Unrestricted	0	Some Drivew	0	0				0					Low (<50%)
42762	1.054	Sodo	S HINDS ST BETWEEN UTAH AVE S AND 1ST	S	Unrestricted Parking	Unrestricted	0	0	0	0				0					Low (<50%)
42761	1.055	Sodo	S HINDS ST BETWEEN UTAH AVE S AND 1ST	N	Unrestricted Parking	Unrestricted	0	0	0	0				0					Low (<50%)
13238	1.056	Sodo	UTAH AVE S BETWEEN S HORTON ST AND S	E	Unrestricted Parking	Unrestricted	Some Signag	0	0	0				0					Low (<50%)
13237	1.057	Sodo	UTAH AVE S BETWEEN S HORTON ST AND S	W	Unrestricted Parking	Unrestricted	0	Some Drivew	0	0				0					Low (<50%)
20618	1.058	Sodo	S HORTON ST BETWEEN UTAH AVE S AND 1S	S	No Parking Allowed	Unrestricted	0	0	0	0				0					Low (<50%)
20617	1.059	Sodo	S HORTON ST BETWEEN UTAH AVE S AND 1S	N	No Parking Allowed	No Parking	0	0	0	0				0					Low (<50%)
20613	1.06	Sodo	S HORTON ST BETWEEN COLORADO AVE S A	N	Unrestricted Parking	Unrestricted	0	0	0	0				0					Low (<50%)
20614	1.061	Sodo	S HORTON ST BETWEEN COLORADO AVE S A	S	Unrestricted Parking	Unrestricted	0	Some Drivew	0	0				0					Low (<50%)
58550	1.062	Sodo	UTAH AVE S BETWEEN S HANFORD ST AND	S	Unrestricted Parking	Unrestricted	Mostly Signe	Some Drivew	0	0				0					Low (<50%)
58549	1.063	Sodo	UTAH AVE S BETWEEN S HANFORD ST AND	W	Time Limited Parking	Time-Limited	0	Mostly Drive	0	0				0					Low (<50%)
65218	1.064	Sodo	S HANFORD ST BETWEEN UTAH AVE S AND 1	S	No Parking Allowed	No Parking	0	0	0	0				0					Low (<50%)
65217	1.065	Sodo	S HANFORD ST BETWEEN UTAH AVE S AND 1	N	Time Limited Parking	Unrestricted	0	Some Drivew	0	0				0					Low (<50%)
20409	1.066	Sodo	S HANFORD ST BETWEEN COLORADO AVE S	N	Unrestricted Parking	Unrestricted	0	0	1	0				1		0			1 Low (<50%)
20410	1.067	Sodo	S HANFORD ST BETWEEN COLORADO AVE S	S	Time Limited Parking	Unrestricted	0	0	0	0				0					No Parking
81222	1.068	Sodo	UTAH AVE S BETWEEN S FOREST ST AND S	H	Unrestricted Parking	Unrestricted	0	Mostly Drive	1	0				1			1		Low (<50%)
81221	1.069	Sodo	UTAH AVE S BETWEEN S FOREST ST AND S	H	Unrestricted Parking	Unrestricted	0	Mostly Drive	0	0				0					Medium(50-75%)

Element Key	idax id	Subarea	UNITDESC	SIDE	PARKING_CA	Hef_City Restriction	Hef_Private Signage	Hef_Driveway	Total_Trucks All	Total_Port_Trucks	Port Truck - w/ Bare Chassis	Port Truck - Bare Chassis (No Tractor)	Port Truck - w/ Shipping Container	Total_NPT	NPT - Other Semis (No Container)	NPT - Single Unit Trucks	NPT - RVs	NPT - Other Trucks	Total Utilization
20254	1.07	Sodo	S FOREST ST BETWEEN UTAH AVE S AND 1ST S	S	Time Limited Parking	Time-Limited	0	0	0	0				0					Medium(50-75%)
20253	1.071	Sodo	S FOREST ST BETWEEN UTAH AVE S AND 1ST N	N	Time Limited Parking	Time-Limited	0	0	0	0				0					High (>75%)
1246	1.072	Sodo	1ST AVE S BETWEEN S LANDER ST AND S FOR	E	Unrestricted Parking	No Parking	0	0	0	0				0					No Parking
46430	1.073	Sodo	1ST AVE S BETWEEN S STACY ST AND S LAND	E	Time Limited Parking	Time-Limited	0	0	0	0				0					Low (<50%)
21606	1.074	Sodo	S STACY ST BETWEEN 1ST AVE S AND OCCIDE	S	Time Limited Parking	Time-Limited	Some Signag	Mostly Drive	6	0				6			6		Medium(50-75%)
21605	1.075	Sodo	S STACY ST BETWEEN 1ST AVE S AND OCCIDE	N	Time Limited Parking	Time-Limited	Mostly Signe	Some Drive	1	0				1			1		
66397	1.076	Sodo	S STACY ST BETWEEN UTAH AVE S AND 1ST AN	N	Unrestricted Parking	Unrestricted	0	0	0	0				0					Low (<50%)
66398	1.077	Sodo	S STACY ST BETWEEN UTAH AVE S AND 1ST AS	S	No Parking Allowed	No Parking	0	0	0	0				0					
46429	1.078	Sodo	1ST AVE S BETWEEN S STACY ST AND S LAND	W	Time Limited Parking	Time-Limited	0	0	0	0				0					Low (<50%)
20869	1.079	Sodo	S LANDER ST BETWEEN UTAH AVE S AND 1ST N	N	Unrestricted Parking	No Parking	0	0	0	0				0					No Parking
20870	1.08	Sodo	S LANDER ST BETWEEN UTAH AVE S AND 1ST S	S	Time Limited Parking	Time-Limited	0	0	0	0				0					Low (<50%)
65697	1.081	Sodo	S LANDER ST BETWEEN COLORADO AVE S ANN	N	Unrestricted Parking	No Parking	0	0	0	0				0					Medium(50-75%)
65698	1.082	Sodo	S LANDER ST BETWEEN COLORADO AVE S AN	S	Unrestricted Parking	No Parking	0	0	0	0				0					Low (<50%)
35861	1.083	Sodo	UTAH AVE S BETWEEN S LANDER ST AND S F W	W	Unrestricted Parking	Time-Limited	0	0	0	0				0					Low (<50%)
35862	1.084	Sodo	UTAH AVE S BETWEEN S LANDER ST AND S F E	E	No Parking Allowed	No Parking	0	0	0	0				0					No Parking
1245	1.085	Sodo	1ST AVE S BETWEEN S LANDER ST AND S FOR	W	Time Limited Parking	Time-Limited	0	0	0	0				0					Low (<50%)
1249	1.086	Sodo	1ST AVE S BETWEEN S FOREST ST AND S HAN	W	Time Limited Parking	Time-Limited	0	Some Drive	0	0				0					Low (<50%)
1250	1.087	Sodo	1ST AVE S BETWEEN S FOREST ST AND S HAN	E	Time Limited Parking	Time-Limited	0	Some Drive	0	0				0					High (>75%)
24230	1.088	Sodo	1ST AVE S BETWEEN S HANFORD ST AND S H E	E	Time Limited Parking	Time-Limited	0	Some Drive	0	0				0					Low (<50%)
24229	1.089	Sodo	1ST AVE S BETWEEN S HANFORD ST AND S H W	W	Time Limited Parking	Unrestricted	0	Some Drive	0	0				0					Low (<50%)
24233	1.09	Sodo	1ST AVE S BETWEEN S HORTON ST AND S HI W	W	Unrestricted Parking	No Parking	0	0	0	0				0					No Parking
24237	1.091	Sodo	1ST WR AVE S BETWEEN S HINDS ST AND S S W	W	No Parking Allowed	No Parking	0	0	0	0				0					No Parking
1306	1.092	Sodo	1ST AV S ON RP BETWEEN S HINDS ST AND S W	S	Unrestricted Parking	Unrestricted	0	0	0	0				0					No Parking
24241	1.093	Sodo	1ST AVE S BETWEEN S SPOKANE NR ST AND W	W	Unrestricted Parking	No Parking	0	0	0	0				0					No Parking
24242	1.094	Sodo	1ST AVE S BETWEEN S SPOKANE NR ST AND E	E	Unrestricted Parking	No Parking	0	0	0	0				0					No Parking
130854	1.095	Sodo	1ST ER AVE S BETWEEN S HINDS ST AND S SP	E	Unrestricted Parking	No Parking	0	0	0	0				0					No Parking
1305	1.096	Sodo	1ST AV S ON RP BETWEEN S HINDS ST AND S W	N	Unrestricted Parking	Unrestricted	0	0	0	0				0					No Parking
88314	1.097	Sodo	S HINDS ST BETWEEN 1ST AVE S AND OCCID S	S	Unrestricted Parking	Unrestricted	Mostly Signe	0	0	0				0					Low (<50%)
88313	1.098	Sodo	S HINDS ST BETWEEN 1ST AVE S AND OCCID N	N	Unrestricted Parking	Unrestricted	Mostly Signe	0	0	0				0					Low (<50%)
24234	1.099	Sodo	1ST AVE S BETWEEN S HORTON ST AND S HI E	E	No Parking Allowed	No Parking	0	0	0	0				0					Low (<50%)
88422	1.1	Sodo	S HORTON ST BETWEEN 1ST AVE S AND OCC S	S	No Parking Allowed	No Parking	0	0	0	0				0					Low (<50%)
88421	1.101	Sodo	S HORTON ST BETWEEN 1ST AVE S AND OCC N	N	No Parking Allowed	Unrestricted	0	0	0	0				0					Low (<50%)
42870	1.102	Sodo	S HORTON ST BETWEEN OCCIDENTAL AVE S S	S	No Parking Allowed	No Parking	0	0	0	0				0					No Parking
42869	1.103	Sodo	S HORTON ST BETWEEN OCCIDENTAL AVE S N	N	No Parking Allowed	No Parking	0	0	0	0				0					No Parking
57362	1.104	Sodo	OCCIDENTAL AVE S BETWEEN S HANFORD ST E	E	Unrestricted Parking	No Parking	0	0	0	0				0					Low (<50%)
80014	1.105	Sodo	OCCIDENTAL AVE S BETWEEN S FOREST ST A E	E	Unrestricted Parking	Unrestricted	0	0	2	0				2			1	1	Low (<50%)
12038	1.106	Sodo	OCCIDENTAL AVE S BETWEEN S LANDER ST A E	E	Unrestricted Parking	Unrestricted	0	Mostly Drive	0	0				0					Low (<50%)
80010	1.107	Sodo	OCCIDENTAL AVE S BETWEEN S STACY ST AN E	E	Unrestricted Parking	Unrestricted	0	0	1	0				1			1		Low (<50%)
80009	1.108	Sodo	OCCIDENTAL AVE S BETWEEN S STACY ST AN W	W	Time Limited Parking	Time-Limited	Some Signag	Some Drive	3	0				3		2		1	Medium(50-75%)
20873	1.109	Sodo	S LANDER ST BETWEEN 1ST AVE S AND OCCI N	N	Time Limited Parking	Time-Limited	0	0	0	0				0					Low (<50%)
20874	1.11	Sodo	S LANDER ST BETWEEN 1ST AVE S AND OCCI S	S	Time Limited Parking	Time-Limited	0	0	0	0				0					Medium(50-75%)
12037	1.111	Sodo	OCCIDENTAL AVE S BETWEEN S LANDER ST AW	W	Time Limited Parking	Unrestricted	0	Some Drive	2	0				2			1	1	Medium(50-75%)
65101	1.112	Sodo	S FOREST ST BETWEEN 1ST AVE S AND OCCI N	N	No Parking Allowed	Unrestricted	0	0	0	0				0					No Parking
65102	1.113	Sodo	S FOREST ST BETWEEN 1ST AVE S AND OCCI S	S	Unrestricted Parking	Unrestricted	0	0	0	0				0					Low (<50%)
80013	1.114	Sodo	OCCIDENTAL AVE S BETWEEN S FOREST ST A W	W	No Parking Allowed	Unrestricted	Some Signag	Some Drive	2	0				2		1		1	Low (<50%)
42681	1.115	Sodo	S HANFORD ST BETWEEN 1ST AVE S AND OC N	N	Time Limited Parking	Time-Limited	0	0	0	0				0					No Parking
42682	1.116	Sodo	S HANFORD ST BETWEEN 1ST AVE S AND OC S	S	Time Limited Parking	Time-Limited	0	0	0	0				0					No Parking
57361	1.117	Sodo	OCCIDENTAL AVE S BETWEEN S HANFORD ST W	W	No Parking Allowed	Unrestricted	0	Some Drive	0	0				0					Medium(50-75%)
130855	1.118	Sodo	1ST ER AVE S BETWEEN S HINDS ST AND S SP W	W	Unrestricted Parking	No Parking	0	0	0	0				0					No Parking
24238	1.119	Sodo	1ST WR AVE S BETWEEN S HINDS ST AND S S E	E	Unrestricted Parking	No Parking	0	0	0	0				0					No Parking
46482	1.12	Sodo	1ST AV S OFF RP BETWEEN WEST SEATTLE B S	S	Unrestricted Parking	No Parking	0	0	0	0				0					No Parking
46481	1.121	Sodo	1ST AV S OFF RP BETWEEN WEST SEATTLE B N	N	Unrestricted Parking	No Parking	0	0	0	0				0					No Parking
21598	1.122	Sodo	S SPOKANE SR ST BETWEEN 1ST AV S OFF RP S	S	No Parking Allowed	No Parking	0	0	0	0				0					No Parking
21597	1.123	Sodo	S SPOKANE SR ST BETWEEN 1ST AV S OFF RP N	N	No Parking Allowed	No Parking	0	0	0	0				0					No Parking
43774	1.124	Sodo	S SPOKANE SR ST BETWEEN 1ST AVE S AND 2S	S	Unrestricted Parking	No Parking	0	0	0	0				0					No Parking
43773	1.125	Sodo	S SPOKANE SR ST BETWEEN 1ST AVE S AND 2N	N	Unrestricted Parking	No Parking	0	0	0	0				0					No Parking
48062	1.126	Sodo	2ND AVE S BETWEEN S SPOKANE NR ST AND E	E	Unrestricted Parking	No Parking	0	0	0	0				0					No Parking
43778	1.127	Sodo	S SPOKANE SR ST BETWEEN 2ND AVE S AND S	S	Unrestricted Parking	No Parking	0	0	0	0				0					No Parking
43777	1.128	Sodo	S SPOKANE SR ST BETWEEN 2ND AVE S AND N	N	Unrestricted Parking	No Parking	0	0	0	0				0					No Parking
74134	1.129	Sodo	4TH AVE S BETWEEN S SPOKANE NR ST AND E	E	No Parking Allowed	No Parking	0	0	0	0				0					No Parking
74133	1.13	Sodo	4TH AVE S BETWEEN S SPOKANE NR ST AND W	W	No Parking Allowed	No Parking	0	0	0	0				0					No Parking
6322	1.131	Sodo	4TH AVE S BETWEEN S HINDS ST AND S SPOK	E	No Parking Allowed	No Parking	0	0	0	0				0					Low (<50%)
20510	1.132	Sodo	S HINDS ST BETWEEN 4TH AVE S AND DEAD S	S	Unrestricted Parking	Unrestricted	0	0	0	0				0					Low (<50%)
20509	1.133	Sodo	S HINDS ST BETWEEN 4TH AVE S AND DEAD N	N	Unrestricted Parking	Unrestricted	0	0	0	0				0					Low (<50%)
6318	1.134	Sodo	4TH AVE S BETWEEN S HORTON ST AND S HI E	E	Unrestricted Parking	Unrestricted	0	0	0	0				0					High (>75%)
42874	1.135	Sodo	S HORTON ST BETWEEN 4TH AVE S AND DEAS	S	Unrestricted Parking	Unrestricted	0	All Driveway	1	0				1		1			Low (<50%)
42873	1.136	Sodo	S HORTON ST BETWEEN 4TH AVE S AND DEAN	N	No Parking Allowed	Unrestricted	0	Some Drive	0	0				0					Low (<50%)
6314	1.137	Sodo	4TH AVE S BETWEEN S HANFORD ST AND S H E	E	Unrestricted Parking	Peak Restrict	0	0	0	0				0					No Parking
29062	1.138	Sodo	4TH AVE S BETWEEN S FOREST ST AND S HA E	E	Unrestricted Parking	Unrestricted	0	0	0	0				0					Low (<50%)

Element Key	idax id	Subarea	UNITDESC	SIDE	PARKING_CA	Hef_City Restriction	Hef_Private Signage	Hef_Driveway	Total_Trucks_	Total_Port_ Trucks	Port Truck - Bobtail	Port Truck - w/ Bare Chassis	Port Truck - Bare Chassis (No Tractor)	Port Truck - w/ Shipping Container	Total_NPT	NPT - Other Semis (No Container)	NPT - Single Unit Trucks	NPT - RVs	NPT - Other Trucks	Total Utilization
88042	1.139	Sodo	S FOREST ST BETWEEN 4TH AVE S AND DEAD	S	Unrestricted Parking	Unrestricted	All Signed	0	0	0					0					Low (<50%)
88041	1.14	Sodo	S FOREST ST BETWEEN 4TH AVE S AND DEAD	N	Unrestricted Parking	Unrestricted	Some Signag	Some Drive	0	0					0					Low (<50%)
51566	1.141	Sodo	4TH AVE S BETWEEN S LANDER ST AND S FO	E	Time Limited Parking	Time-Limited	0	Some Drive	0	0					0					Low (<50%)
20878	1.142	Sodo	S LANDER ST BETWEEN 4TH AVE S AND 5TH S	S	Time Limited Parking	Time-Limited	0	0	0	0					0					Low (<50%)
43082	1.143	Sodo	S LANDER ST BETWEEN 5TH AVE S AND 5TH S	S	Unrestricted Parking	Time-Limited	0	0	0	0					0					Low (<50%)
30250	1.144	Sodo	5TH PL S BETWEEN S BAYVIEW ST AND S LAN	E	Unrestricted Parking	Unrestricted	Some Signag	Some Drive	0	0					0					Low (<50%)
41982	1.145	Sodo	S BAYVIEW ST BETWEEN 5TH PL S AND 6TH S	S	No Parking Allowed	Unrestricted	0	Some Drive	0	0					0					Low (<50%)
41981	1.146	Sodo	S BAYVIEW ST BETWEEN 5TH PL S AND 6TH N	N	Unrestricted Parking	Unrestricted	0	0	0	0					0					Medium(50-75%)
30249	1.147	Sodo	5TH PL S BETWEEN S BAYVIEW ST AND S LAN	W	Unrestricted Parking	Unrestricted	Some Signag	Some Drive	0	0					0					Low (<50%)
43081	1.148	Sodo	S LANDER ST BETWEEN 5TH AVE S AND 5TH N	N	Time Limited Parking	No Parking	0	0	0	0					0					Low (<50%)
20877	1.149	Sodo	S LANDER ST BETWEEN 4TH AVE S AND 5TH N	N	Unrestricted Parking	Unrestricted	0	Some Drive	0	0					0					Low (<50%)
29058	1.15	Sodo	4TH AVE S BETWEEN S STACY ST AND S LAN	E	Unrestricted Parking	Unrestricted	0	Some Drive	0	0					0					Low (<50%)
29057	1.151	Sodo	4TH AVE S BETWEEN S STACY ST AND S LAN	W	Unrestricted Parking	Peak Restrict	0	Mostly Drive	0	0					0					No Parking
88673	1.152	Sodo	S LANDER ST BETWEEN 3RD AVE S AND 4TH N	N	Unrestricted Parking	Unrestricted	0	0	0	0					0					Medium(50-75%)
88674	1.153	Sodo	S LANDER ST BETWEEN 3RD AVE S AND 4TH S	S	No Parking Allowed	No Parking	0	0	0	0					0					No Parking
51565	1.154	Sodo	4TH AVE S BETWEEN S LANDER ST AND S FO	W	Time Limited Parking	Time-Limited	0	Some Drive	0	0					0					Low (<50%)
20257	1.155	Sodo	S FOREST ST BETWEEN 3RD AVE S AND 4TH N	N	Unrestricted Parking	Unrestricted	All Signed	0	0	0					0					No Parking
20258	1.156	Sodo	S FOREST ST BETWEEN 3RD AVE S AND 4TH S	S	Unrestricted Parking	No Parking	0	0	0	0					0					No Parking
29061	1.157	Sodo	4TH AVE S BETWEEN S FOREST ST AND S HAN	W	Unrestricted Parking	Unrestricted	0	Some Drive	0	0					0					Low (<50%)
65225	1.158	Sodo	S HANFORD ST BETWEEN 3RD AVE S AND 4TH N	N	Unrestricted Parking	Unrestricted	0	0	0	0					0					Medium(50-75%)
65226	1.159	Sodo	S HANFORD ST BETWEEN 3RD AVE S AND 4TH S	S	Unrestricted Parking	Unrestricted	0	All Driveway	0	0					0					Low (<50%)
6313	1.16	Sodo	4TH AVE S BETWEEN S HANFORD ST AND S HI	W	No Parking Allowed	Unrestricted	0	Mostly Drive	0	0					0					No Parking
88425	1.161	Sodo	S HORTON ST BETWEEN 3RD AVE S AND 4TH N	N	No Parking Allowed	No Parking	0	0	0	0					0					Low (<50%)
88426	1.162	Sodo	S HORTON ST BETWEEN 3RD AVE S AND 4TH S	S	No Parking Allowed	No Parking	0	0	0	0					0					No Parking
6317	1.163	Sodo	4TH AVE S BETWEEN S HORTON ST AND S HI	W	No Parking Allowed	No Parking	0	0	0	0					0					No Parking
6318	1.164	Sodo	4TH AVE S BETWEEN S HORTON ST AND S HI	E	Unrestricted Parking	Time-Limited	0	0	0	0					0					Low (<50%)
4554	1.165	Sodo	3RD AVE S BETWEEN S HORTON ST AND S HI	E	Unrestricted Parking	Unrestricted	0	0	1	0					1			1		Low (<50%)
72470	1.166	Sodo	3RD AVE S BETWEEN S HANFORD ST AND S HI	E	Unrestricted Parking	Unrestricted	0	Mostly Drive	1	0					1		1			Low (<50%)
27410	1.167	Sodo	3RD AVE S BETWEEN S FOREST ST AND S HA	E	Unrestricted Parking	Unrestricted	0	Mostly Drive	2	1				1	1		1			Low (<50%)
72466	1.168	Sodo	3RD AVE S BETWEEN S LANDER ST AND S FO	E	Unrestricted Parking	Unrestricted	0	Mostly Drive	2	0					2				2	Low (<50%)
4550	1.169	Sodo	3RD AVE S BETWEEN S STACY ST AND S LAN	E	No Parking Allowed	Unrestricted	0	Mostly Drive	2	0					2				2	Low (<50%)
89370	1.17	Sodo	S STACY ST BETWEEN 3RD AVE S AND 4TH A	S	No Parking Allowed	Unrestricted	0	0	0	0					0					Low (<50%)
89369	1.171	Sodo	S STACY ST BETWEEN 3RD AVE S AND 4TH A	N	Unrestricted Parking	Unrestricted	0	All Driveway	0	0					0					No Parking
4549	1.172	Sodo	3RD AVE S BETWEEN S STACY ST AND S LAN	W	Unrestricted Parking	Unrestricted	0	0	2	0					2				2	Low (<50%)
88669	1.173	Sodo	S LANDER ST BETWEEN OCCIDENTAL AVE S AN	N	Unrestricted Parking	Unrestricted	0	0	0	0					0					Low (<50%)
88670	1.174	Sodo	S LANDER ST BETWEEN OCCIDENTAL AVE S AS	S	Unrestricted Parking	Unrestricted	0	0	0	0					0					No Parking
72465	1.175	Sodo	3RD AVE S BETWEEN S LANDER ST AND S FO	W	Unrestricted Parking	Unrestricted	0	0	3	0					3				3	Medium(50-75%)
27409	1.176	Sodo	3RD AVE S BETWEEN S FOREST ST AND S HA	W	Unrestricted Parking	Unrestricted	0	Mostly Drive	17	2			1	1	15					Medium(50-75%)
65221	1.177	Sodo	S HANFORD ST BETWEEN DEAD END 1 AND 3N	N	Unrestricted Parking	Unrestricted	0	0	7	7		7			0					Medium(50-75%)
65222	1.178	Sodo	S HANFORD ST BETWEEN DEAD END 1 AND 3S	S	Unrestricted Parking	Unrestricted	Some Signag	0	2	0					2			2		Low (<50%)
72469	1.179	Sodo	3RD AVE S BETWEEN S HANFORD ST AND S HI	W	Unrestricted Parking	Unrestricted	0	Mostly Drive	0	0					0					Low (<50%)
20621	1.18	Sodo	S HORTON ST BETWEEN 2ND AVE S AND 3RD N	N	No Parking Allowed	No Parking	0	0	0	0					0					No Parking
20622	1.181	Sodo	S HORTON ST BETWEEN 2ND AVE S AND 3RD S	S	No Parking Allowed	No Parking	0	0	0	0					0					No Parking
4553	1.182	Sodo	3RD AVE S BETWEEN S HORTON ST AND S HI	W	Unrestricted Parking	Unrestricted	0	0	0	0					0					Low (<50%)
88318	1.183	Sodo	S HINDS ST BETWEEN 3RD AVE S AND 4TH A	S	Time Limited Parking	Time-Limited	0	0	0	0					0					Low (<50%)
6321	1.184	Sodo	4TH AVE S BETWEEN S HINDS ST AND S SPOK	W	No Parking Allowed	No Parking	0	0	0	0					0					No Parking
21602	1.185	Sodo	S SPOKANE SR ST BETWEEN 4TH AVE S AND S	S	Unrestricted Parking	No Parking	0	0	0	0					0					No Parking
21601	1.186	Sodo	S SPOKANE SR ST BETWEEN 4TH AVE S AND N	N	Unrestricted Parking	No Parking	0	0	0	0					0					No Parking
43782	1.187	Sodo	S SPOKANE SR ST BETWEEN 5TH AVE S AND S	S	Unrestricted Parking	No Parking	0	0	0	0					0					No Parking
43781	1.188	Sodo	S SPOKANE SR ST BETWEEN 5TH AVE S AND N	N	Unrestricted Parking	No Parking	0	0	0	0					0					No Parking
89366	1.189	Sodo	S SPOKANE SR ST BETWEEN 6TH AVE S AND S	S	Unrestricted Parking	No Parking	0	0	0	0					0					No Parking
89365	1.19	Sodo	S SPOKANE SR ST BETWEEN 6TH AVE S AND N	N	Unrestricted Parking	No Parking	0	0	0	0					0					No Parking
121104	1.191	Sodo	S SPOKANE SR ST BETWEEN 6TH AV S - 15 NB	S	Unrestricted Parking	No Parking	0	0	0	0					0					No Parking
121103	1.192	Sodo	S SPOKANE SR ST BETWEEN 6TH AV S - 15 NB	N	Unrestricted Parking	No Parking	0	0	0	0					0					No Parking
43722	1.193	Sodo	S SPOKANE ST BETWEEN S SPOKANE CR ST AS	S	Unrestricted Parking	No Parking	0	0	0	0					0					No Parking
43721	1.194	Sodo	S SPOKANE ST BETWEEN S SPOKANE CR ST AN	N	Unrestricted Parking	No Parking	0	0	0	0					0					No Parking
32949	1.195	Sodo	DIAGONAL AVE S BETWEEN AIRPORT WAY S NW	W	Unrestricted Parking	Unrestricted	0	0	3	3		3			0					Medium(50-75%)
89357	1.196	Sodo	S SPOKANE NR ST BETWEEN 6TH AVE S AND N	N	Unrestricted Parking	No Parking	0	0	0	0					0					Low (<50%)
89358	1.197	Sodo	S SPOKANE NR ST BETWEEN 6TH AVE S AND S	S	Unrestricted Parking	Unrestricted	0	0	0	0					0					No Parking
8110	1.198	Sodo	6TH AVE S BETWEEN S SPOKANE NR ST AND E	E	Unrestricted Parking	No Parking	0	0	0	0					0					No Parking
8109	1.199	Sodo	6TH AVE S BETWEEN S SPOKANE NR ST AND W	W	Unrestricted Parking	No Parking	0	0	0	0					0					No Parking
30810	1.2	Sodo	6TH AVE S BETWEEN S HINDS ST AND S SPOK	E	Unrestricted Parking	Unrestricted	0	Mostly Drive	3	1		1			2		1	1		Low (<50%)
42766	1.201	Sodo	S HINDS ST BETWEEN 6TH AVE S AND 8TH A	S	Unrestricted Parking	No Parking	0	0	0	0					0					No Parking
42765	1.202	Sodo	S HINDS ST BETWEEN 6TH AVE S AND 8TH A	N	Unrestricted Parking	No Parking	0	0	0	0					0					No Parking
8106	1.203	Sodo	6TH AVE S BETWEEN S HORTON ST AND S HI	E	Unrestricted Parking	Unrestricted	0	0	2	2		2			0					Medium(50-75%)
20626	1.204	Sodo	S HORTON ST BETWEEN 6TH AVE S AND 8TH S	S	Unrestricted Parking	No Parking	0	0	0	0					0					No Parking
20625	1.205	Sodo	S HORTON ST BETWEEN 6TH AVE S AND 8TH N	N	Unrestricted Parking	No Parking	0	0	0	0					0					No Parking
30806	1.206	Sodo	6TH AVE S BETWEEN S HANFORD ST AND S HI	E	Unrestricted Parking	Unrestricted	0	0	1	1		1			0					Low (<50%)
88190	1.207	Sodo	S HANFORD ST BETWEEN 6TH AVE S AND 8TH S	S	Unrestricted Parking	No Parking	0	0	0	0					0					No Parking

Element Key	idax id	Subarea	UNITDESC	SIDE	PARKING_CA	Hef_City Restriction	Hef_Private Signage	Hef_Driveways	Total_Trucks_All	Total_Port_Trucks	Port Truck - w/ Bobtail	Port Truck - w/ Bare Chassis	Port Truck - Bare Chassis (No Tractor)	Port Truck - w/ Shipping Container	Total_NPT	NPT - Other Semis (No Container)	NPT - Single Unit Trucks	NPT - RVs	NPT - Other Trucks	Total Utilization
88189	1.208	Sodo	S HANFORD ST BETWEEN 6TH AVE S AND 8TH AVE S	N	Unrestricted Parking	No Parking	0	0	0	0					0					No Parking
53254	1.209	Sodo	6TH AVE S BETWEEN S FOREST ST AND S HANFORD ST	E	Time Limited Parking	Time-Limited	0	0	0	0					0					Low (<50%)
20266	1.21	Sodo	S FOREST ST BETWEEN 6TH AVE S AND 6TH PL S	PS	No Parking Allowed	No Parking	0	0	0	0					0					No Parking
20265	1.211	Sodo	S FOREST ST BETWEEN 6TH AVE S AND 6TH PL S	PN	Unrestricted Parking	Unrestricted	0	0	0	0					0					Low (<50%)
30802	1.212	Sodo	6TH AVE S BETWEEN S LANDER ST AND S FOREST ST	E	Time Limited Parking	No Parking	0	0	0	0					0					No Parking
43086	1.213	Sodo	S LANDER ST BETWEEN 6TH AVE S AND 6TH PL S	S	Unrestricted Parking	Unrestricted	0	0	0	0				0	0			0		Medium(50-75%)
53301	1.214	Sodo	6TH PL S BETWEEN S LANDER ST AND S FOREST ST	EW	Unrestricted Parking	Unrestricted	Some Signage	Some Driveway	1	0					1					1 Low (<50%)
53302	1.215	Sodo	6TH PL S BETWEEN S LANDER ST AND S FOREST ST	EE	Unrestricted Parking	Unrestricted	Some Driveway	Some Driveway	2	0					2			2		2 Low (<50%)
43085	1.216	Sodo	S LANDER ST BETWEEN 6TH AVE S AND 6TH PL S	N	Time Limited Parking	Time-Limited	0	0	0	0					0					Low (<50%)
53250	1.217	Sodo	6TH AVE S BETWEEN S BAYVIEW ST AND S LANDER ST	E	Unrestricted Parking	Unrestricted	0	0	2	0					2			2		Low (<50%)
53246	1.218	Sodo	6TH AVE S BETWEEN S STACY ST AND S BAYVIEW ST	W	No Parking Allowed	No Parking	0	0	1	1				1	0					Medium(50-75%)
66402	1.219	Sodo	S STACY ST BETWEEN 6TH AVE S AND 8TH AVE S	VS	Unrestricted Parking	Unrestricted	Some Driveway	Some Driveway	1	1			1		0					Low (<50%)
66401	1.22	Sodo	S STACY ST BETWEEN 6TH AVE S AND 8TH AVE S	VN	Unrestricted Parking	Unrestricted	Some Driveway	Some Driveway	1	0					1				1	Low (<50%)
53245	1.221	Sodo	6TH AVE S BETWEEN S STACY ST AND S BAYVIEW ST	W	Time Limited Parking	Unrestricted	0	0	0	0					0					Low (<50%)
53249	1.222	Sodo	6TH AVE S BETWEEN S BAYVIEW ST AND S LANDER ST	W	Unrestricted Parking	Unrestricted	Some Signage	Some Driveway	0	0					0					Low (<50%)
88677	1.223	Sodo	S LANDER ST BETWEEN 5TH PL S AND 6TH AVE S	N	Unrestricted Parking	Unrestricted	0	0	0	0					0					Low (<50%)
88678	1.224	Sodo	S LANDER ST BETWEEN 5TH PL S AND 6TH AVE S	S	Time Limited Parking	No Parking	0	0	0	0					0					Low (<50%)
30801	1.225	Sodo	6TH AVE S BETWEEN S LANDER ST AND S FOREST ST	W	Unrestricted Parking	Unrestricted	0	Mostly Driveway	2	1					1			1		Low (<50%)
20261	1.226	Sodo	S FOREST ST BETWEEN DEAD END 3 AND 6TH AVE S	N	Unrestricted Parking	Unrestricted	0	Mostly Driveway	0	0					0					Low (<50%)
20262	1.227	Sodo	S FOREST ST BETWEEN DEAD END 3 AND 6TH AVE S	W	Unrestricted Parking	Unrestricted	0	Mostly Driveway	0	0					0					Low (<50%)
53253	1.228	Sodo	6TH AVE S BETWEEN S FOREST ST AND S HANFORD ST	W	Unrestricted Parking	Unrestricted	0	0	1	0					1			1		Low (<50%)
65229	1.229	Sodo	S HANFORD ST BETWEEN DEAD END 2 AND 6TH AVE S	SN	Unrestricted Parking	No Parking	0	0	0	0					0					
65230	1.23	Sodo	S HANFORD ST BETWEEN DEAD END 2 AND 6TH AVE S	SS	Unrestricted Parking	No Parking	0	0	0	0					0					Low (<50%)
30805	1.231	Sodo	6TH AVE S BETWEEN S HANFORD ST AND S HANFORD ST	HW	Unrestricted Parking	Unrestricted	0	0	5	5			5		0					High (>75%)
8105	1.232	Sodo	6TH AVE S BETWEEN S HORTON ST AND S HANFORD ST	W	Unrestricted Parking	Unrestricted	0	0	3	2					1			1		Low (<50%)
30809	1.233	Sodo	6TH AVE S BETWEEN S HINDS ST AND S HANFORD ST	W	Unrestricted Parking	Peak Restrict	0	Mostly Driveway	0	0					0					Low (<50%)
8790	1.234	Sodo	AIRPORT WAY S BETWEEN S HINDS ST AND S HANFORD ST	SE	No Parking Allowed	No Parking	0	0	0	0					0					No Parking
53909	1.235	Sodo	9TH AVE S BETWEEN AIRPORT WAY S AND S HANFORD ST	W	Unrestricted Parking	No Parking	0	0	0	0					0					No Parking
53910	1.236	Sodo	9TH AVE S BETWEEN AIRPORT WAY S AND S HANFORD ST	E	Unrestricted Parking	No Parking	0	0	0	0					0					No Parking
53958	1.237	Sodo	AIRPORT WAY S BETWEEN S HORTON ST AND S HANFORD ST	EE	No Parking Allowed	No Parking	0	0	0	0					0					No Parking
88430	1.238	Sodo	S HORTON ST BETWEEN AIRPORT WAY S AND S HANFORD ST	SS	Unrestricted Parking	Unrestricted	Some Signage	Some Driveway	0	0					0					High (>75%)
88429	1.239	Sodo	S HORTON ST BETWEEN AIRPORT WAY S AND S HANFORD ST	SN	Unrestricted Parking	No Parking	0	0	0	0					0					No Parking
76566	1.24	Sodo	AIRPORT WAY S BETWEEN S HANFORD ST AND S HANFORD ST	AE	Unrestricted Parking	No Parking	0	0	0	0					0					No Parking
76562	1.241	Sodo	AIRPORT WAY S BETWEEN S STEVENS ST AND S HANFORD ST	EE	No Parking Allowed	No Parking	0	0	0	0					0					No Parking
89381	1.242	Sodo	S STEVENS ST BETWEEN AIRPORT WAY S AND S HANFORD ST	AN	Unrestricted Parking	Unrestricted	0	0	0	0					0					Medium(50-75%)
31430	1.243	Sodo	AIRPORT WAY S BETWEEN S FOREST ST AND S HANFORD ST	EE	No Parking Allowed	No Parking	0	0	0	0					0					No Parking
120757	1.244	Sodo	S FOREST ST BETWEEN AIRPORT WAY S AND S HANFORD ST	S	Unrestricted Parking	No Parking	0	0	0	0					0					No Parking
120756	1.245	Sodo	S FOREST ST BETWEEN AIRPORT WAY S AND S HANFORD ST	N	Unrestricted Parking	No Parking	0	0	0	0					0					No Parking
53954	1.246	Sodo	AIRPORT WAY S BETWEEN S LANDER ST AND S HANFORD ST	ANE	Unrestricted Parking	Unrestricted	0	0	0	0					0					No Parking
43098	1.247	Sodo	S LANDER ST BETWEEN AIRPORT WAY S AND S HANFORD ST	ANS	Unrestricted Parking	No Parking	0	0	0	0					0					Low (<50%)
43097	1.248	Sodo	S LANDER ST BETWEEN AIRPORT WAY S AND S HANFORD ST	ANN	Unrestricted Parking	Unrestricted	Some Signage	Some Driveway	0	0					0					No Parking
8786	1.249	Sodo	AIRPORT WAY S BETWEEN S LANDER ST AND S HANFORD ST	AE	Unrestricted Parking	No Parking	0	0	0	0					0					No Parking
53950	1.25	Sodo	AIRPORT WAY S BETWEEN S BAYVIEW ST AND S HANFORD ST	ANE	Unrestricted Parking	No Parking	0	0	0	0					0					No Parking
41986	1.251	Sodo	S BAYVIEW ST BETWEEN AIRPORT WAY S AND S HANFORD ST	ANS	Time Limited Parking	Time-Limited	0	Mostly Driveway	0	0					0					Low (<50%)
41985	1.252	Sodo	S BAYVIEW ST BETWEEN AIRPORT WAY S AND S HANFORD ST	ANN	Time Limited Parking	Time-Limited	0	0	0	0					0					Low (<50%)
8782	1.253	Sodo	AIRPORT WAY S BETWEEN S STACY ST AND S HANFORD ST	EE	No Parking Allowed	No Parking	0	0	0	0					0					No Parking
89374	1.254	Sodo	S STACY ST BETWEEN AIRPORT WAY S AND S HANFORD ST	SS	Unrestricted Parking	Unrestricted	Some Signage	Mostly Driveway	0	0					0					No Parking
89373	1.255	Sodo	S STACY ST BETWEEN AIRPORT WAY S AND S HANFORD ST	SN	Unrestricted Parking	Unrestricted	0	All Driveways	0	0					0					No Parking
66405	1.256	Sodo	S STACY ST BETWEEN 8TH AVE S AND AIRPORT WAY S	PN	Unrestricted Parking	Unrestricted	Some Driveway	Some Driveway	4	1		1			3			2		1 High (>75%)
53685	1.257	Sodo	8TH AVE S BETWEEN S STACY ST AND S LANDER ST	N	Unrestricted Parking	Unrestricted	Some Driveway	Some Driveway	8	0					8			7		1 Low (<50%)
53686	1.258	Sodo	8TH AVE S BETWEEN S STACY ST AND S LANDER ST	NE	Unrestricted Parking	Unrestricted	Mostly Signage	Some Driveway	4	0					4			3		1 Low (<50%)
66406	1.259	Sodo	S STACY ST BETWEEN 8TH AVE S AND AIRPORT WAY S	S	Unrestricted Parking	Unrestricted	Some Signage	Some Driveway	0	0					0					No Parking
8781	1.26	Sodo	AIRPORT WAY S BETWEEN S STACY ST AND S LANDER ST	SW	No Parking Allowed	No Parking	0	0	0	0					0					No Parking
53949	1.261	Sodo	AIRPORT WAY S BETWEEN S BAYVIEW ST AND S HANFORD ST	W	Unrestricted Parking	No Parking	0	0	0	0					0					No Parking
88681	1.262	Sodo	S LANDER ST BETWEEN 8TH AVE S AND AIRPORT WAY S	AN	Unrestricted Parking	Unrestricted	0	Mostly Driveway	0	0					0					No Parking
20881	1.263	Sodo	S LANDER ST BETWEEN 8TH AVE S AND AIRPORT WAY S	AN	Unrestricted Parking	Unrestricted	0	0	1	1					1					High (>75%)
43093	1.264	Sodo	S LANDER ST BETWEEN 7TH PL S AND 8TH AVE S	WN	Unrestricted Parking	No Parking	0	0	0	0					0					No Parking
43089	1.265	Sodo	S LANDER ST BETWEEN 6TH PL S AND 7TH AVE S	N	Time Limited Parking	Time-Limited	0	Mostly Driveway	0	0					0					Medium(50-75%)
43090	1.266	Sodo	S LANDER ST BETWEEN 6TH PL S AND 7TH AVE S	N	Unrestricted Parking	Unrestricted	0	0	0	0					0					Low (<50%)
121477	1.267	Sodo	7TH AVE S BETWEEN S LANDER ST AND DEAD END 1	W	Unrestricted Parking	Unrestricted	Some Signage	Some Driveway	0	0					0					Low (<50%)
121476	1.268	Sodo	7TH AVE S BETWEEN S LANDER ST AND DEAD END 1	E	Unrestricted Parking	No Parking	0	0	0	0					0					No Parking
122657	1.269	Sodo	S LANDER ST BETWEEN 7TH AVE S AND 7TH PL S	S	Unrestricted Parking	Unrestricted	0	0	0	0					0					Medium(50-75%)
53521	1.27	Sodo	7TH PL S BETWEEN S LANDER ST AND S FOREST ST	W	Unrestricted Parking	Unrestricted	All Signed	All Signed	0	0					0					Low (<50%)
53522	1.271	Sodo	7TH PL S BETWEEN S LANDER ST AND S FOREST ST	EE	Unrestricted Parking	Unrestricted	All Signed	All Signed	0	0					0					Low (<50%)
43094	1.272	Sodo	S LANDER ST BETWEEN 7TH PL S AND 8TH AVE S	S	Time Limited Parking	No Parking	0	0	0	0					0					No Parking
20882	1.273	Sodo	S LANDER ST BETWEEN 8TH AVE S AND 8TH AVE S	SS	Unrestricted Parking	No Parking	0	0	0	0					0					No Parking
76361	1.274	Sodo	8TH AVE S BETWEEN S LANDER ST AND S FOREST ST	W	Unrestricted Parking	No Parking	0	0	0	0					0					Low (<50%)
76362	1.275	Sodo	8TH AVE S BETWEEN S LANDER ST AND S FOREST ST	E	Unrestricted Parking	No Parking	0	Mostly Driveway	0	0					0					Low (<50%)
88682	1.276	Sodo	S LANDER ST BETWEEN 8TH AVE S AND AIRPORT WAY S	SS	Unrestricted Parking	No Parking	0	0	0	0					0					No Parking

Element Key	idax id	Subarea	UNITDESC	SIDE	PARKING_CA	Hef_City Restriction	Hef_Private Signage	Hef_Driveways	Total_Trucks All	Total_Port_Trucks	Port Truck - Bobtail	Port Truck - w/ Bare Chassis	Port Truck - Bare Chassis (No Tractor)	Port Truck - w/ Shipping Container	Total_NPT	NPT - Other Semis (No Container)	NPT - Single Unit Trucks	NPT - RVs	NPT - Other Trucks	Total Utilization
8785	1.277	Sodo	AIRPORT WAY S BETWEEN S LANDER N ST A	W	No Parking Allowed	No Parking	0	0	0	0	0	0	0	0	0					No Parking
53953	1.278	Sodo	AIRPORT WAY S BETWEEN S LANDER S ST AN	W	Unrestricted Parking	No Parking	0	0	0	0	0	0	0	0	0					No Parking
88049	1.279	Sodo	S FOREST N ST BETWEEN 8TH AVE S AND AIR N	N	Unrestricted Parking	Unrestricted	0	Some Drive	1	0	0	0	0	0	0				1	Low (<50%)
88050	1.28	Sodo	S FOREST N ST BETWEEN 8TH AVE S AND AIR S	N	Unrestricted Parking	Unrestricted	0	0	0	0	0	0	0	0	0					Low (<50%)
88045	1.281	Sodo	S FOREST ST BETWEEN 7TH PL S AND S FORE N	N	Unrestricted Parking	Unrestricted	0	Some Drive	0	0	0	0	0	0	0					Low (<50%)
42557	1.282	Sodo	S FOREST ST BETWEEN 6TH PL S AND 7TH PL N	N	Unrestricted Parking	Unrestricted	All Signed	0	1	0	0	0	0	0	0				1	Low (<50%)
42558	1.283	Sodo	S FOREST ST BETWEEN 6TH PL S AND 7TH PL S	S	No Parking Allowed	Overnight Re	0	0	0	0	0	0	0	0	0					Low (<50%)
88046	1.284	Sodo	S FOREST ST BETWEEN 7TH PL S AND S FORE S	S	No Parking Allowed	Overnight Re	0	0	0	0	0	0	0	0	0					Low (<50%)
134822	1.285	Sodo	S FOREST S ST BETWEEN 8TH AVE S AND AIR S	S	Unrestricted Parking	Overnight Re	0	0	0	0	0	0	0	0	0					Low (<50%)
134821	1.286	Sodo	S FOREST S ST BETWEEN 8TH AVE S AND AIR N	N	Unrestricted Parking	Unrestricted	0	0	0	0	0	0	0	0	0					No Parking
31429	1.287	Sodo	AIRPORT WAY S BETWEEN S FOREST ST AND W	W	No Parking Allowed	No Parking	0	0	0	0	0	0	0	0	0					No Parking
76561	1.288	Sodo	AIRPORT WAY S BETWEEN S STEVENS ST AN	W	Unrestricted Parking	No Parking	0	0	0	0	0	0	0	0	0					No Parking
76565	1.289	Sodo	AIRPORT WAY S BETWEEN S HANFORD ST AW	W	No Parking Allowed	No Parking	0	0	0	0	0	0	0	0	0					No Parking
53957	1.29	Sodo	AIRPORT WAY S BETWEEN S HORTON S ST A	W	No Parking Allowed	No Parking	0	0	0	0	0	0	0	0	0					No Parking
8789	1.291	Sodo	AIRPORT WAY S BETWEEN S HINDS ST AND DN	W	Unrestricted Parking	No Parking	0	0	0	0	0	0	0	0	0					No Parking
8789	1.292	Sodo	AIRPORT WAY S BETWEEN S HINDS ST AND DN	W	Unrestricted Parking	No Parking	0	0	0	0	0	0	0	0	0					No Parking
89341	1.293	Sodo	S SPOKANE CR ST BETWEEN W SEA BR WB - N	N	Unrestricted Parking	No Parking	0	0	0	0	0	0	0	0	0					No Parking
89342	1.294	Sodo	S SPOKANE CR ST BETWEEN W SEA BR WB - S	S	Unrestricted Parking	No Parking	0	0	0	0	0	0	0	0	0					No Parking
66374	1.295	Sodo	S SPOKANE CR ST BETWEEN 6TH AVE S AND N	N	Unrestricted Parking	No Parking	0	0	0	0	0	0	0	0	0					No Parking
66373	1.296	Sodo	S SPOKANE CR ST BETWEEN 6TH AVE S AND S	S	Unrestricted Parking	No Parking	0	0	0	0	0	0	0	0	0					No Parking
30814	1.297	Sodo	6TH AVE S BETWEEN S SPOKANE CR ST AND E	E	No Parking Allowed	No Parking	0	0	0	0	0	0	0	0	0					No Parking
30813	1.298	Sodo	6TH AVE S BETWEEN S SPOKANE CR ST AND W	W	No Parking Allowed	No Parking	0	0	0	0	0	0	0	0	0					No Parking
43758	1.299	Sodo	S SPOKANE CR ST BETWEEN S SPOKANE NR S	S	Unrestricted Parking	No Parking	0	0	0	0	0	0	0	0	0					No Parking
43757	1.3	Sodo	S SPOKANE CR ST BETWEEN S SPOKANE NR S	N	Unrestricted Parking	No Parking	0	0	0	0	0	0	0	0	0					No Parking
66386	1.301	Sodo	S SPOKANE NR ST BETWEEN 4TH AVE S AND S	S	Unrestricted Parking	No Parking	0	0	0	0	0	0	0	0	0					No Parking
66385	1.302	Sodo	S SPOKANE NR ST BETWEEN 4TH AVE S AND N	N	Unrestricted Parking	No Parking	0	0	0	0	0	0	0	0	0					No Parking
89353	1.303	Sodo	S SPOKANE NR ST BETWEEN 2ND AVE S AND N	N	Unrestricted Parking	No Parking	0	0	0	0	0	0	0	0	0					No Parking
89354	1.304	Sodo	S SPOKANE NR ST BETWEEN 2ND AVE S AND S	S	Unrestricted Parking	No Parking	0	0	0	0	0	0	0	0	0					No Parking
89349	1.305	Sodo	S SPOKANE NR ST BETWEEN 1ST AVE S AND N	N	Unrestricted Parking	No Parking	0	0	0	0	0	0	0	0	0					No Parking
89350	1.306	Sodo	S SPOKANE NR ST BETWEEN 1ST AVE S AND S	S	Unrestricted Parking	No Parking	0	0	0	0	0	0	0	0	0					No Parking
66381	1.307	Sodo	S SPOKANE NR ST BETWEEN COLORADO AVE N	N	Unrestricted Parking	No Parking	0	0	0	0	0	0	0	0	0					No Parking
66382	1.308	Sodo	S SPOKANE NR ST BETWEEN COLORADO AVE S	S	Unrestricted Parking	No Parking	0	0	0	0	0	0	0	0	0					No Parking
89345	1.309	Sodo	S SPOKANE NR ST BETWEEN S SPOKANE ST N	N	Unrestricted Parking	No Parking	0	0	0	0	0	0	0	0	0					No Parking
21573	1.31	Sodo	S SPOKANE NR ST BETWEEN S SPOKANE ST AN	N	Unrestricted Parking	No Parking	0	0	0	0	0	0	0	0	0					No Parking
89345	1.311	Sodo	S SPOKANE NR ST BETWEEN S SPOKANE ST N	N	Unrestricted Parking	No Parking	0	0	0	0	0	0	0	0	0					No Parking
89321	1.312	Sodo	S SPOKANE ST BETWEEN SW SPOKANE ST AN	N	Unrestricted Parking	No Parking	0	0	0	0	0	0	0	0	0					No Parking
51569	1.313	Sodo	4TH AVE S BETWEEN S SPOKANE SR ST AND W	W	No Parking Allowed	No Parking	0	0	0	0	0	0	0	0	0					No Parking
51570	1.314	Sodo	4TH AVE S BETWEEN S SPOKANE SR ST AND E	E	No Parking Allowed	No Parking	0	0	0	0	0	0	0	0	0					No Parking
36341	1.315	Sodo	WSB-WB SPOK-NR RP BETWEEN WEST SEAT N	N	Unrestricted Parking	No Parking	0	0	0	0	0	0	0	0	0					No Parking
66394	1.316	Sodo	S SPOKANE SR ST BETWEEN EAST MARGINAL S	S	Unrestricted Parking	No Parking	0	0	0	0	0	0	0	0	0					No Parking
66393	1.317	Sodo	S SPOKANE SR ST BETWEEN EAST MARGINAL N	N	No Parking Allowed	No Parking	0	0	0	0	0	0	0	0	0					No Parking
21594	1.318	Sodo	S SPOKANE SR ST BETWEEN COLORADO AVE S	S	Unrestricted Parking	No Parking	0	0	0	0	0	0	0	0	0					No Parking
46482	1.319	Sodo	1ST AV S OFF RP BETWEEN WEST SEATTLE B	S	Unrestricted Parking	No Parking	0	0	0	0	0	0	0	0	0					No Parking
31473	1.32	Sodo	S SPOKANE ST RP BETWEEN ALASKAN WY VI	N	Unrestricted Parking	No Parking	0	0	0	0	0	0	0	0	0					No Parking
31474	1.321	Sodo	S SPOKANE ST RP BETWEEN ALASKAN WY VI	S	Unrestricted Parking	No Parking	0	0	0	0	0	0	0	0	0					No Parking
31477	1.322	Sodo	S SPOKANE ST RP BETWEEN WSB-WB SPOK-	N	Unrestricted Parking	No Parking	0	0	0	0	0	0	0	0	0					No Parking
1	1.323	Sodo	S Stevens St east of Airport Way S	S	#N/A	Unrestricted	0	0	0	0	0	0	0	0	0					High (>75%)
2	1.324	Sodo	Diagonal Ave S between S Spokane St and Al	S	#N/A	Unrestricted	0	0	7	7	4	1	2	0	0					
43766	2.001	Duwamish	S SPOKANE SR ST BETWEEN S SPOKANE NR S	SW	Unrestricted Parking	No Parking	0	0	0	0	0	0	0	0	0					No Parking
129772	2.002	Duwamish	SPOKANE-DUWAMISH BR RP BETWEEN S SP	NE	Unrestricted Parking	No Parking	0	0	0	0	0	0	0	0	0					No Parking
129771	2.003	Duwamish	SPOKANE-DUWAMISH BR RP BETWEEN S SP	SW	Unrestricted Parking	No Parking	0	0	0	0	0	0	0	0	0					No Parking
129769	2.004	Duwamish	DUWAMISH AVE S BR BETWEEN SPOKANE-D	SW	Unrestricted Parking	No Parking	0	0	0	0	0	0	0	0	0					No Parking
129768	2.005	Duwamish	DUWAMISH AVE S BR BETWEEN SPOKANE-D	NE	Unrestricted Parking	No Parking	0	0	0	0	0	0	0	0	0					No Parking
36945	2.006	Duwamish	EAST MARGINAL SB WAY S BETWEEN DUWA	W	Unrestricted Parking	No Parking	0	0	0	0	0	0	0	0	0					Low (<50%)
36946	2.007	Duwamish	EAST MARGINAL SB WAY S BETWEEN DUWA	E	Unrestricted Parking	No Parking	0	0	0	0	0	0	0	0	0					No Parking
82265	2.008	Duwamish	EAST MARGINAL WAY S BETWEEN ALASKAN	W	Unrestricted Parking	No Parking	0	0	0	0	0	0	0	0	0					No Parking
21181	2.009	Duwamish	S NEVADA ST BETWEEN DEAD END 2 AND EA	N	Unrestricted Parking	Unrestricted	Some Signag	Some Drive	0	0	0	0	0	0	0					Low (<50%)
21182	2.01	Duwamish	S NEVADA ST BETWEEN DEAD END 2 AND EA	S	Unrestricted Parking	Unrestricted	Some Signag	Some Drive	3	2	2	1	1	0	0		1			Low (<50%)
36949	2.011	Duwamish	EAST MARGINAL WAY S BETWEEN S NEVADA	W	Unrestricted Parking	No Parking	0	0	0	0	0	0	0	0	0					No Parking
65517	2.012	Duwamish	S IDAHO ST BETWEEN DEAD END AND EAST	N	Unrestricted Parking	Unrestricted	0	Mostly Drive	0	0	0	0	0	0	0					No Parking
65518	2.013	Duwamish	S IDAHO ST BETWEEN DEAD END AND EAST	S	Unrestricted Parking	Unrestricted	0	Mostly Drive	0	0	0	0	0	0	0					No Parking
36953	2.014	Duwamish	EAST MARGINAL WAY S BETWEEN S IDAHO	W	Unrestricted Parking	No Parking	0	0	0	0	0	0	0	0	0					No Parking
59765	2.015	Duwamish	EAST MARGINAL WAY S BETWEEN DIAGONA	W	Unrestricted Parking	No Parking	0	0	0	0	0	0	0	0	0					No Parking
14453	2.016	Duwamish	EAST MARGINAL WAY S BETWEEN S ALASKA	W	Unrestricted Parking	No Parking	0	0	0	0	0	0	0	0	0					No Parking
14457	2.017	Duwamish	EAST MARGINAL WAY S BETWEEN XW ALASK	W	No Parking Allowed	No Parking	0	0	0	0	0	0	0	0	0					No Parking
82269	2.018	Duwamish	EAST MARGINAL WAY S BETWEEN S HUDSO	W	Unrestricted Parking	No Parking	0	0	0	0	0	0	0	0	0					No Parking
82270	2.019	Duwamish	EAST MARGINAL WAY S BETWEEN S HUDSO	E	Unrestricted Parking	No Parking	0	0	0	0	0	0	0	0	0					No Parking
88474	2.02	Duwamish	S HUDSON ST BETWEEN EAST MARGINAL W	S	Time Limited Parking	Time Limited	0	0	0	0	0	0	0	0	0					Low (<50%)
57373	2.021	Duwamish	OHIO AVE S BETWEEN S HUDSON ST AND S	W	Unrestricted Parking	Unrestricted	Some Signag	0	1	0	0	0	0	0	0			1		Low (<50%)

Duwamish Overnight Truck Parking Study
 Parking Constraint Baseline Overnight Truck Count Database

Element Key	idax id	Subarea	UNITDESC	SIDE	PARKING_CA	Hef_City Restriction	Hef_Private Signage	Hef_Driveways	Total_Trucks_All	Total_Port_Trucks	Port Truck - w/ Bobtail	Port Truck - w/ Bare Chassis	Port Truck - w/ Bare Chassis (No Tractor)	Port Truck - w/ Shipping Container	Total_NPT	NPT - Other Semis (No Container)	NPT - Single Unit Trucks	NPT - RVs	NPT - Other Trucks	Total Utilization
57374	2.022	Duwamish	OHIO AVE S BETWEEN S HUDSON ST AND S DE		Unrestricted Parking	Unrestricted	0	0	0	0					0					Low (<50%)
20654	2.023	Duwamish	S HUDSON ST BETWEEN OHIO AVE S AND COS		Unrestricted Parking	Unrestricted	0	0	0	0					0					Low (<50%)
32525	2.024	Duwamish	COLORADO AVE S BETWEEN S HUDSON ST A W		Unrestricted Parking	Unrestricted	Some Signag	Some Drivew	0	0					0					
32526	2.025	Duwamish	COLORADO AVE S BETWEEN S HUDSON ST A E		Unrestricted Parking	Unrestricted	0	Mostly Drive	0	0					0					
20658	2.026	Duwamish	S HUDSON ST BETWEEN COLORADO AVE S A S		Unrestricted Parking	Unrestricted	0	0	5	2	2				3			3		High (>75%)
81225	2.027	Duwamish	UTAH AVE S BETWEEN S HUDSON ST AND S W		No Parking Allowed	No Parking	0	0	0	0					0					No Parking
81226	2.028	Duwamish	UTAH AVE S BETWEEN S HUDSON ST AND S E		Unrestricted Parking	No Parking	0	0	0	0					0					Low (<50%)
65478	2.029	Duwamish	S HUDSON ST BETWEEN UTAH AVE S AND S S		Time Limited Parking	Unrestricted	0	0	2	0					2			2		High (>75%)
46433	2.03	Duwamish	1ST AVE S BETWEEN S HUDSON ST AND S DAW		Unrestricted Parking	Unrestricted	0	0	5	4	3			1	1		1			High (>75%)
46434	2.031	Duwamish	1ST AVE S BETWEEN S HUDSON ST AND S DAE		Unrestricted Parking	Unrestricted	0	0	1	1				1	0					Low (<50%)
20662	2.032	Duwamish	S HUDSON ST BETWEEN 1ST AVE S AND 2ND S		Time Limited Parking	Unrestricted	Some Signag	0	5	4	3			1	1		1			Medium(50-75%)
25793	2.033	Duwamish	2ND AVE S BETWEEN S HUDSON ST AND S D W		Unrestricted Parking	Unrestricted	Mostly Signe	Some Drivew	0	0					0					Low (<50%)
25794	2.034	Duwamish	2ND AVE S BETWEEN S HUDSON ST AND S D E		Unrestricted Parking	Unrestricted	Mostly Signe	Some Drivew	0	0					0					Low (<50%)
42902	2.035	Duwamish	S HUDSON ST BETWEEN 2ND AVE S AND 3RDS		Unrestricted Parking	Unrestricted	0	0	0	0					0					Low (<50%)
27413	2.036	Duwamish	3RD AVE S BETWEEN S HUDSON ST AND S D W		Unrestricted Parking	Unrestricted	0	0	1	1	1				0					Low (<50%)
27414	2.037	Duwamish	3RD AVE S BETWEEN S HUDSON ST AND S D E		Unrestricted Parking	Unrestricted	0	0	3	3	3				0					Low (<50%)
4558	2.038	Duwamish	3RD AVE S BETWEEN DENVER AVE S AND S HE		Unrestricted Parking	No Parking	0	0	0	0					0					No Parking
55357	2.039	Duwamish	DENVER AVE S BETWEEN 2ND AVE S AND 3R NE		Unrestricted Parking	Unrestricted	0	0	7	6	6				1			1		Low (<50%)
122005	2.04	Duwamish	DENVER AVE S BETWEEN UTAH AVE S AND 2 NE		Unrestricted Parking	Unrestricted	0	0	3	2	2				1		1			Low (<50%)
122005	2.041	Duwamish	DENVER AVE S BETWEEN UTAH AVE S AND 2 NE		Unrestricted Parking	Unrestricted	0	0	3	3	3				0					Low (<50%)
69158	2.042	Duwamish	1ST AV S VI BETWEEN S DAKOTA ST AND 1ST E		Unrestricted Parking	0	Some Drivew	3	1	1					2				2	Medium(50-75%)
69157	2.043	Duwamish	1ST AV S VI BETWEEN S DAKOTA ST AND 1ST W		Unrestricted Parking	No Parking	0	All Driveways	0	0					0					No Parking
122006	2.044	Duwamish	DENVER AVE S BETWEEN UTAH AVE S AND 2 SW		Unrestricted Parking	Unrestricted	0	0	4	4			1	2	1					Low (<50%)
122006	2.045	Duwamish	DENVER AVE S BETWEEN UTAH AVE S AND 2 SW		Unrestricted Parking	Unrestricted	0	0	4	4	4				0					Low (<50%)
25789	2.046	Duwamish	2ND AVE S BETWEEN DENVER AVE S AND S HW		Unrestricted Parking	Unrestricted	Mostly Signe	Some Drivew	2	2			1		1					Low (<50%)
42901	2.047	Duwamish	S HUDSON ST BETWEEN 2ND AVE S AND 3RD N		Unrestricted Parking	Unrestricted	0	0	0	0					0					Low (<50%)
4557	2.048	Duwamish	3RD AVE S BETWEEN DENVER AVE S AND S HW		Unrestricted Parking	Unrestricted	0	Some Drivew	1	1	1				0					Low (<50%)
55358	2.049	Duwamish	DENVER AVE S BETWEEN 2ND AVE S AND 3R SW		Unrestricted Parking	Unrestricted	0	Mostly Drive	0	0					0					No Parking
25790	2.05	Duwamish	2ND AVE S BETWEEN DENVER AVE S AND S HE		Unrestricted Parking	Unrestricted	Mostly Signe	Some Drivew	0	0					0					Low (<50%)
20661	2.051	Duwamish	S HUDSON ST BETWEEN 1ST AVE S AND 2ND N		Unrestricted Parking	Unrestricted	0	0	3	3	3				0					Low (<50%)
69106	2.052	Duwamish	1ST AVE S BETWEEN 1ST AV S VI AND S HUD E		Unrestricted Parking	Unrestricted	0	Mostly Drive	0	0					0					Low (<50%)
69158	2.053	Duwamish	1ST AV S VI BETWEEN S DAKOTA ST AND 1ST E		Unrestricted Parking	No Parking	0	0	0	0					0					No Parking
42314	2.054	Duwamish	DAKOTA ST BETWEEN 1ST AV S VI AND 2ND S		Unrestricted Parking	Unrestricted	Mostly Signe	Some Drivew	0	0					0					High (>75%)
2933	2.055	Duwamish	2ND AVE S BETWEEN S DAKOTA ST AND DIA W		Unrestricted Parking	Unrestricted	0	Mostly Drive	0	0					0					No Parking
121221	2.056	Duwamish	DIAGONAL AVE S BETWEEN 2ND AVE S AND NW		Unrestricted Parking	Unrestricted	0	All Driveways	0	0					0					No Parking
121220	2.057	Duwamish	DIAGONAL AVE S BETWEEN 2ND AVE S AND SE		Unrestricted Parking	Unrestricted	0	Some Drivew	0	0					0					No Parking
121218	2.058	Duwamish	2ND AVE S BETWEEN DIAGONAL AVE S AND W		Unrestricted Parking	Unrestricted	All Signed	0	0	0					0					No Parking
121217	2.059	Duwamish	2ND AVE S BETWEEN DIAGONAL AVE S AND E		Unrestricted Parking	Unrestricted	0	0	9	9	9				0					High (>75%)
2934	2.06	Duwamish	2ND AVE S BETWEEN S DAKOTA ST AND DIA E		Unrestricted Parking	Unrestricted	0	Mostly Drive	0	0					0					No Parking
42313	2.061	Duwamish	DAKOTA ST BETWEEN 1ST AV S VI AND 2ND N		Unrestricted Parking	Unrestricted	Some Signag	Mostly Drive	0	0					0					High (>75%)
69158	2.062	Duwamish	1ST AV S VI BETWEEN S DAKOTA ST AND 1ST E		Unrestricted Parking	Time-Limited	0	Some Drivew	2	0					2		2			Low (<50%)
24250	2.063	Duwamish	1ST AVE S BETWEEN S DAKOTA ST AND DEA E		Time Limited Parking	Time-Limited	Mostly Signe	0	1	0					1		1			Low (<50%)
69157	2.064	Duwamish	1ST AV S VI BETWEEN S DAKOTA ST AND 1ST W		Unrestricted Parking	No Parking	0	0	0	0					0					No Parking
69105	2.065	Duwamish	1ST AVE S BETWEEN 1ST AV S VI AND SHUD W		Unrestricted Parking	Unrestricted	0	Some Drivew	0	0					0					Low (<50%)
65477	2.066	Duwamish	S HUDSON ST BETWEEN UTAH AVE S AND S S N		Unrestricted Parking	Unrestricted	0	Mostly Drive	0	0					0					Medium(50-75%)
20657	2.067	Duwamish	S HUDSON ST BETWEEN COLORADO AVE S A N		No Parking Allowed	Unrestricted	All Signed	0	1	1				1	0					Medium(50-75%)
32522	2.068	Duwamish	COLORADO AVE S BETWEEN S ALASKA ST AN E		Unrestricted Parking	No Parking	0	0	1	1			1		0					Medium(50-75%)
87310	2.069	Duwamish	S ALASKA ST BETWEEN COLORADO AVE S AN S		Unrestricted Parking	Unrestricted	All Signed	0	0	0					0					Low (<50%)
121354	2.07	Duwamish	S ALASKA ST BETWEEN UTAH AVE S AND DEAS		Unrestricted Parking	Unrestricted	0	0	0	0					0					Low (<50%)
121353	2.071	Duwamish	S ALASKA ST BETWEEN UTAH AVE S AND DEAN		Unrestricted Parking	Unrestricted	0	0	0	0					0					Low (<50%)
122007	2.072	Duwamish	UTAH AVE S BETWEEN DENVER AVE S AND S E		Unrestricted Parking	Unrestricted	All Signed	0	0	0					0					Low (<50%)
122008	2.073	Duwamish	UTAH AVE S BETWEEN DENVER AVE S AND S W		Unrestricted Parking	No Parking	0	All Driveways	0	0					0					No Parking
87309	2.074	Duwamish	S ALASKA ST BETWEEN COLORADO AVE S ANN		Unrestricted Parking	Unrestricted	0	0	0	0					0					Low (<50%)
32521	2.075	Duwamish	COLORADO AVE S BETWEEN S ALASKA ST AN W		Unrestricted Parking	Unrestricted	0	Mostly Drive	1	1	1				0					Low (<50%)
20653	2.076	Duwamish	S HUDSON ST BETWEEN OHIO AVE S AND CQN		Unrestricted Parking	Unrestricted	0	0	0	0					0					Low (<50%)
130630	2.077	Duwamish	OHIO AVE S BETWEEN S ALASKA ST AND S H E		Unrestricted Parking	No Parking	0	All Driveways	0	0					0					Low (<50%)
34654	2.078	Duwamish	OHIO AVE S BETWEEN DIAGONAL AVE S AN DE		Unrestricted Parking	Unrestricted	All Signed	0	2	0					2		2			Low (<50%)
10078	2.079	Duwamish	DIAGONAL AVE S BETWEEN S OREGON ST AN SE		Unrestricted Parking	Unrestricted	0	0	0	0					0					No Parking
21274	2.08	Duwamish	S OREGON ST BETWEEN DIAGONAL AVE S AN S		Unrestricted Parking	Unrestricted	0	0	0	0					0					No Parking
32517	2.081	Duwamish	COLORADO AVE S BETWEEN S OREGON ST A W		Unrestricted Parking	Unrestricted	0	All Driveways	2	2			2		0					High (>75%)
32518	2.082	Duwamish	COLORADO AVE S BETWEEN S OREGON ST A E		No Parking Allowed	Unrestricted	All Signed	0	0	0					0					No Parking
21273	2.083	Duwamish	S OREGON ST BETWEEN DIAGONAL AVE S ANN		Unrestricted Parking	Unrestricted	0	0	0	0					0					No Parking
10077	2.084	Duwamish	DIAGONAL AVE S BETWEEN S OREGON ST AN NW		Unrestricted Parking	Unrestricted	0	0	0	0					0					No Parking
78005	2.085	Duwamish	DIAGONAL AVE S BETWEEN OHIO AVE S AND NW		No Parking Allowed	No Parking	0	0	0	0					0					No Parking
78006	2.086	Duwamish	DIAGONAL AVE S BETWEEN OHIO AVE S AND SE		Unrestricted Parking	No Parking	0	0	0	0					0					No Parking
34653	2.087	Duwamish	OHIO AVE S BETWEEN DIAGONAL AVE S AND W		Unrestricted Parking	Unrestricted	All Signed	0	0	0					0					Low (<50%)
64385	2.088	Duwamish	S ALASKA ST BETWEEN EAST MARGINAL WA N		Unrestricted Parking	Unrestricted	Mostly Signe	0	0	0					0					Low (<50%)
64386	2.089	Duwamish	S ALASKA ST BETWEEN EAST MARGINAL WA S		Unrestricted Parking	Unrestricted	0	0	0	0					0					Low (<50%)
130631	2.09	Duwamish	OHIO AVE S BETWEEN S ALASKA ST AND S H W		Unrestricted Parking	Unrestricted	0	0	0	0					0					Low (<50%)

Duwamish Overnight Truck Parking Study
 Parking Constraint Baseline Overnight Truck Count Database

Element Key	idax id	Subarea	UNITDESC	SIDE	PARKING_CA	Hef_City Restriction	Hef_Private Signage	Hef_Driveways	Total_Trucks_All	Total_Port_Trucks	Port Truck - w/ Bare Chassis	Port Truck - Bare Chassis (No Tractor)	Port Truck - w/ Shipping Container	Total_NPT	NPT - Other Semis (No Container)	NPT - Single Unit Trucks	NPT - RVs	NPT - Other Trucks	Total Utilization
88473	2.091	Duwamish	SHUDSON ST BETWEEN EAST MARGINAL W	N	Unrestricted Parking	Unrestricted		0	0	0	0	0	0	0					Medium(50-75%)
14458	2.092	Duwamish	EAST MARGINAL WAY S BETWEEN XW ALASKA	E	No Parking Allowed	No Parking		0	0	0	0	0	0	0					No Parking
14454	2.093	Duwamish	EAST MARGINAL WAY S BETWEEN S ALASKA	E	Unrestricted Parking	No Parking		0	0	0	0	0	0	0					No Parking
59766	2.094	Duwamish	EAST MARGINAL WAY S BETWEEN DIAGONAL	E	Unrestricted Parking	No Parking		0	0	0	0	0	0	0					No Parking
36954	2.095	Duwamish	EAST MARGINAL WAY S BETWEEN S IDAHO	E	Unrestricted Parking	No Parking		0	0	0	0	0	0	0					No Parking
36950	2.096	Duwamish	EAST MARGINAL WAY S BETWEEN S NEVADA	E	No Parking Allowed	No Parking		0	0	0	0	0	0	0					No Parking
82266	2.097	Duwamish	EAST MARGINAL WAY S BETWEEN ALASKAN	E	No Parking Allowed	No Parking		0	0	0	0	0	0	0					No Parking
124069	2.098	Duwamish	EAST MARGINAL NB WAY S BETWEEN DUWA	E	Unrestricted Parking	No Parking		0	0	0	0	0	0	0					No Parking
124070	2.099	Duwamish	EAST MARGINAL NB WAY S BETWEEN DUWA	W	Unrestricted Parking	No Parking		0	0	0	0	0	0	0					No Parking
124078	2.1	Duwamish	DUWAMISH AVE S BETWEEN EAST MARGINA	NE	Unrestricted Parking	No Parking		0	0	0	0	0	0	0					No Parking
124079	2.101	Duwamish	DUWAMISH AVE S BETWEEN EAST MARGINA	SW	Unrestricted Parking	No Parking		0	0	0	0	0	0	0					No Parking
32982	2.102	Duwamish	DUWAMISH AVE S BETWEEN DEAD END AN	NE	Unrestricted Parking	Unrestricted		0	0	0	0	0	0	0					No Parking
32981	2.103	Duwamish	DUWAMISH AVE S BETWEEN DEAD END AN	SW	Unrestricted Parking	No Parking		0	0	0	0	0	0	0					No Parking
124072	2.104	Duwamish	EAST MARGINAL NB WAY S BETWEEN EAST	E	Unrestricted Parking	Unrestricted		0	0	2	2	1	1	0					Medium(50-75%)
124073	2.105	Duwamish	EAST MARGINAL NB WAY S BETWEEN EAST	W	Unrestricted Parking	No Parking		0	0	0	0	0	0	0					No Parking
124075	2.106	Duwamish	EAST MARGINAL NB WAY S BETWEEN EAST	NE	No Parking Allowed	No Parking		0	0	0	0	0	0	0					Low (<50%)
124076	2.107	Duwamish	EAST MARGINAL NB WAY S BETWEEN EAST	SW	Unrestricted Parking	No Parking		0	0	0	0	0	0	0					No Parking
59762	2.108	Duwamish	EAST MARGINAL WAY S BETWEEN S SPOKANE	E	Unrestricted Parking	Unrestricted		0	20	20	18	2	0	0					High (>75%)
59761	2.109	Duwamish	EAST MARGINAL WAY S BETWEEN S SPOKANE	W	Unrestricted Parking	Unrestricted	Mostly Signe	0	0	0	0	0	0	0					Low (<50%)
124067	2.11	Duwamish	EAST MARGINAL SB WAY S BETWEEN EAST	W	Unrestricted Parking	No Parking		0	0	0	0	0	0	0					Low (<50%)
124066	2.111	Duwamish	EAST MARGINAL SB WAY S BETWEEN EAST	NE	Unrestricted Parking	No Parking		0	0	0	0	0	0	0					No Parking
82290	2.112	Duwamish	EAST MARGINAL ER WAY S BETWEEN S SPOKANE	E	Unrestricted Parking	Unrestricted		0	0	2	2	2	0	0					Low (<50%)
82289	2.113	Duwamish	EAST MARGINAL ER WAY S BETWEEN S SPOKANE	W	Unrestricted Parking	Unrestricted		0	0	2	2	2	0	0					Low (<50%)
77597	2.114	Duwamish	COLORADO AVE S BETWEEN S SPOKANE SR	SE	Unrestricted Parking	Unrestricted		0	0	0	0	0	0	0					Low (<50%)
77598	2.115	Duwamish	COLORADO AVE S BETWEEN S SPOKANE SR	SW	Unrestricted Parking	Unrestricted		0	0	0	0	0	0	0					Low (<50%)
24245	2.116	Duwamish	1ST AVE S BETWEEN S SPOKANE SR ST AND	SW	Unrestricted Parking	Unrestricted	Some Drivew	0	0	0	0	0	0	0					Low (<50%)
120682	2.117	Duwamish	1ST AVE S BETWEEN S ANDOVER ST AND	SW	Unrestricted Parking	Unrestricted		0	0	0	0	0	0	0					Low (<50%)
120681	2.118	Duwamish	1ST AVE S BETWEEN S ANDOVER ST AND	SE	Unrestricted Parking	Unrestricted	Some Drivew	0	0	0	0	0	0	0					Low (<50%)
122842	2.119	Duwamish	S ANDOVER ST BETWEEN 1ST AVE S AND	2N	Unrestricted Parking	Unrestricted	Mostly Signe	Some Drivew	0	0	0	0	0	0					Low (<50%)
120679	2.12	Duwamish	2ND AVE S BETWEEN S ANDOVER ST AND	SW	Unrestricted Parking	Unrestricted	Mostly Drive	3	0	0	0	0	0	3			3		Medium(50-75%)
120678	2.121	Duwamish	2ND AVE S BETWEEN S ANDOVER ST AND	SE	Unrestricted Parking	Unrestricted		0	0	0	0	0	0	0					No Parking
70870	2.122	Duwamish	2ND AVE S BETWEEN S SPOKANE SR ST AND	E	Unrestricted Parking	Unrestricted		0	0	0	0	0	0	0					No Parking
70869	2.123	Duwamish	2ND AVE S BETWEEN S SPOKANE SR ST AND	W	Unrestricted Parking	Unrestricted	Some Drivew	1	0	0	0	0	0	1			1		Low (<50%)
122841	2.124	Duwamish	S ANDOVER ST BETWEEN 1ST AVE S AND	2N	Unrestricted Parking	Unrestricted	All Signed	0	0	0	0	0	0	0					Low (<50%)
24246	2.125	Duwamish	1ST AVE S BETWEEN S SPOKANE SR ST AND	SE	Unrestricted Parking	Unrestricted		0	0	0	0	0	0	0					Low (<50%)
51569	2.126	Duwamish	4TH AVE S BETWEEN S SPOKANE SR ST AND	W	No Parking Allowed	No Parking		0	0	0	0	0	0	0					No Parking
127149	2.127	Duwamish	4TH AVE S BETWEEN W SEA BR EB 4 AV	OFF	Unrestricted Parking	No Parking		0	0	0	0	0	0	0					No Parking
74137	2.128	Duwamish	4TH AVE S BETWEEN S INDUSTRIAL WB	WAY	Unrestricted Parking	No Parking		0	0	0	0	0	0	0					No Parking
6329	2.129	Duwamish	4TH AVE S BETWEEN S INDUSTRIAL EB	WAY	No Parking Allowed	No Parking		0	0	0	0	0	0	0					No Parking
10073	2.13	Duwamish	DIAGONAL AVE S BETWEEN 4TH AVE S AND	NW	No Parking Allowed	Unrestricted	Some Drivew	0	0	0	0	0	0	0					No Parking
10074	2.131	Duwamish	DIAGONAL AVE S BETWEEN 4TH AVE S AND	SE	No Parking Allowed	No Parking		0	0	0	0	0	0	0					No Parking
29065	2.132	Duwamish	4TH AVE S BETWEEN DIAGONAL AVE S AND	W	Unrestricted Parking	No Parking		0	0	0	0	0	0	0					No Parking
121316	2.133	Duwamish	4TH AVE S BETWEEN COSTCO DR AND	4TH	W	Unrestricted Parking	No Parking	0	0	0	0	0	0	0					No Parking
6381	2.134	Duwamish	4TH AV S VI BETWEEN 4TH AVE S AND	4TH	W	Unrestricted Parking	No Parking	0	0	0	0	0	0	0					No Parking
6382	2.135	Duwamish	4TH AV S VI BETWEEN 4TH AVE S AND	4TH	E	Unrestricted Parking	No Parking	0	0	0	0	0	0	0					No Parking
117272	2.136	Duwamish	4TH AVE S BETWEEN COSTCO DR AND	4TH	E	Unrestricted Parking	Unrestricted	0	0	0	0	0	0	0					No Parking
29066	2.137	Duwamish	4TH AVE S BETWEEN DIAGONAL AVE S AND	E	Unrestricted Parking	Unrestricted		0	0	0	0	0	0	0					No Parking
6330	2.138	Duwamish	4TH AVE S BETWEEN S INDUSTRIAL EB	WAY	No Parking Allowed	No Parking		0	0	0	0	0	0	0					No Parking
65522	2.139	Duwamish	S INDUSTRIAL EB WAY BETWEEN 4TH AVE	SW	Unrestricted Parking	Unrestricted		0	0	8	7	7	1	0				1	High (>75%)
65521	2.14	Duwamish	S INDUSTRIAL EB WAY BETWEEN 4TH AVE	SE	Unrestricted Parking	No Parking		0	0	0	0	0	0	0					No Parking
53261	2.141	Duwamish	6TH AVE S BETWEEN S INDUSTRIAL EB	WAY	W	Unrestricted Parking	Unrestricted	Some Drivew	3	1	1	1	2	0				2	Medium(50-75%)
53265	2.142	Duwamish	6TH AVE S BETWEEN S NEVADA ST AND	S	SN	W	Unrestricted Parking	Unrestricted	Some Drivew	13	8	6	1	1	5			5	High (>75%)
53269	2.143	Duwamish	6TH AVE S BETWEEN S SNOQUALMIE	ST	AND	W	Unrestricted Parking	Unrestricted	Some Drivew	2	1	1	1	0				1	High (>75%)
75889	2.144	Duwamish	6TH AVE S BETWEEN S ALASKA ST AND	DEAD	W	Unrestricted Parking	Unrestricted	0	0	0	0	0	0	0					Low (<50%)
75890	2.145	Duwamish	6TH AVE S BETWEEN S ALASKA ST AND	DEAD	E	Unrestricted Parking	All Signed	0	0	0	0	0	0	0					Low (<50%)
87314	2.146	Duwamish	S ALASKA ST BETWEEN 6TH AVE S AND	7TH	S	Unrestricted Parking	Unrestricted	Some Drivew	2	2	2	0	0	0					Medium(50-75%)
53498	2.147	Duwamish	7TH AVE S BETWEEN S SNOQUALMIE	ST	AND	E	No Parking Allowed	Unrestricted	Some Drivew	0	0	0	0	0					Low (<50%)
66309	2.148	Duwamish	S SNOQUALMIE ST BETWEEN 6TH AVE S AND	N	Unrestricted Parking	Unrestricted	Mostly Drive	2	1	1	1	1	0	0				1	Medium(50-75%)
66310	2.149	Duwamish	S SNOQUALMIE ST BETWEEN 6TH AVE S AND	S	Unrestricted Parking	Unrestricted	Some Drivew	0	0	0	0	0	0	0					Medium(50-75%)
53497	2.15	Duwamish	7TH AVE S BETWEEN S SNOQUALMIE	ST	AND	W	Unrestricted Parking	Unrestricted	Some Drivew	1	1	1	1	0					Medium(50-75%)
87313	2.151	Duwamish	S ALASKA ST BETWEEN 6TH AVE S AND	7TH	N	Unrestricted Parking	Unrestricted	Mostly Drive	2	1	1	1	0	0					Medium(50-75%)
53270	2.152	Duwamish	6TH AVE S BETWEEN S SNOQUALMIE	ST	AND	E	Unrestricted Parking	Unrestricted	Some Drivew	1	0	0	0	0				1	High (>75%)
53266	2.153	Duwamish	6TH AVE S BETWEEN S NEVADA ST AND	S	SN	E	Unrestricted Parking	Unrestricted	Some Drivew	12	2	2	10	0				8	High (>75%)
21186	2.154	Duwamish	S NEVADA ST BETWEEN 6TH AVE S AND	DEA	S	Unrestricted Parking	Unrestricted	Some Drivew	1	0	0	0	1	0				1	Low (<50%)
21185	2.155	Duwamish	S NEVADA ST BETWEEN 6TH AVE S AND	DEA	N	Unrestricted Parking	Unrestricted	Some Drivew	2	2	2	2	0	0					Medium(50-75%)
53262	2.156	Duwamish	6TH AVE S BETWEEN S INDUSTRIAL EB	WAY	E	Unrestricted Parking	Unrestricted	Some Drivew	1	1	1	1	0	0					Low (<50%)
42926	2.157	Duwamish	S INDUSTRIAL EB WAY BETWEEN 6TH AVE	SW	No Parking Allowed	No Parking		0	0	0	0	0	0	0					No Parking
42925	2.158	Duwamish	S INDUSTRIAL EB WAY BETWEEN 6TH AVE	SE	No Parking Allowed	No Parking		0	0	0	0	0	0	0					No Parking
81174	2.159	Duwamish	U-TURN RD BETWEEN S INDUSTRIAL WB	WA	SE	No Parking Allowed	No Parking	0	0	0	0	0	0	0					No Parking

Duwamish Overnight Truck Parking Study
 Parking Constraint Baseline Overnight Truck Count Database

Element Key	idax id	Subarea	UNITDESC	SIDE	PARKING_CA	Hef_City Restriction	Hef_Private Signage	Hef_Driveway	Total_Trucks All	Total_Port_Trucks	Port Truck - w/ Bare Chassis	Port Truck - Bare Chassis (No Tractor)	Port Truck - w/ Shipping Container	Total_NPT	NPT - Other Semis (No Container)	NPT - Single Unit Trucks	NPT - RVs	NPT - Other Trucks	Total Utilization
81173	2.16	Duwamish	U-TURN RD BETWEEN S INDUSTRIAL WB WA	NW	Unrestricted Parking	No Parking	0	0	0	0				0					No Parking
88514	2.161	Duwamish	S INDUSTRIAL EB WAY BETWEEN U-TURN RD	SW	Unrestricted Parking	Unrestricted	0	Some Driveway	3	1	1			2			2		Medium(50-75%)
88513	2.162	Duwamish	S INDUSTRIAL EB WAY BETWEEN U-TURN RD	NE	Unrestricted Parking	No Parking	0	0	0	0				0					No Parking
31001	2.163	Duwamish	7TH AVE S BETWEEN S INDUSTRIAL EB WAY	W	Unrestricted Parking	Unrestricted	0	Some Driveway	1	0				1			1		High (>75%)
89030	2.164	Duwamish	S OREGON ST BETWEEN 7TH AVE S AND AIR	S	Unrestricted Parking	Unrestricted	All Signed	0	0	0				0					High (>75%)
89029	2.165	Duwamish	S OREGON ST BETWEEN 7TH AVE S AND AIR	N	Unrestricted Parking	Unrestricted	All Signed	0	0	0				0					Low (<50%)
31005	2.166	Duwamish	7TH AVE S BETWEEN S OREGON ST AND S	NW	No Parking Allowed	No Parking	0	0	0	0				0					Low (<50%)
21518	2.167	Duwamish	S SNOQUALMIE ST BETWEEN 7TH AVE S AND	S	Unrestricted Parking	Unrestricted	0	0	0	0				0					Low (<50%)
21517	2.168	Duwamish	S SNOQUALMIE ST BETWEEN 7TH AVE S AND	N	Unrestricted Parking	Unrestricted	0	0	1	0				1				1	Low (<50%)
19542	2.169	Duwamish	S ALASKA ST BETWEEN 7TH AVE S AND AIRP	S	Unrestricted Parking	Unrestricted	0	0	0	0			1	2					High (>75%)
19541	2.17	Duwamish	S ALASKA ST BETWEEN 7TH AVE S AND AIRP	N	Unrestricted Parking	Unrestricted	0	0	3	1			1	2			2		
31006	2.171	Duwamish	7TH AVE S BETWEEN S OREGON ST AND S	NE	Unrestricted Parking	No Parking	0	All Driveway	15	0				15	15				High (>75%)
31002	2.172	Duwamish	7TH AVE S BETWEEN S INDUSTRIAL EB WAY	E	Unrestricted Parking	Unrestricted	0	Mostly Drive	0	0				0					Medium(50-75%)
20706	2.173	Duwamish	S INDUSTRIAL EB WAY BETWEEN 7TH AVE S	SW	Unrestricted Parking	No Parking	0	0	0	0				0					No Parking
20705	2.174	Duwamish	S INDUSTRIAL EB WAY BETWEEN 7TH AVE S	NE	Unrestricted Parking	No Parking	0	0	0	0				0					No Parking
53969	2.175	Duwamish	AIRPORT WAY S BETWEEN S INDUSTRIAL EB	W	Unrestricted Parking	No Parking	0	0	0	0				0					No Parking
31445	2.176	Duwamish	AIRPORT WAY S BETWEEN S OREGON ST AN	W	Unrestricted Parking	No Parking	0	0	0	0				0					No Parking
76581	2.177	Duwamish	AIRPORT WAY S BETWEEN S SNOQUALMIE S	W	No Parking Allowed	No Parking	0	0	0	0				0					No Parking
8797	2.178	Duwamish	AIRPORT WAY S BETWEEN S EDMUNDS ST A	W	No Parking Allowed	No Parking	0	0	0	0				0					No Parking
42465	2.179	Duwamish	S EDMUNDS ST BETWEEN DEAD END 1 AND	N	Unrestricted Parking	Unrestricted	0	0	9	9			9	0					High (>75%)
42466	2.18	Duwamish	S EDMUNDS ST BETWEEN DEAD END 1 AND	S	Unrestricted Parking	Unrestricted	0	Mostly Signs	2	2			2	0					
8797	2.181	Duwamish	AIRPORT WAY S BETWEEN S EDMUNDS ST A	W	No Parking Allowed	No Parking	0	0	0	0				0					No Parking
8798	2.182	Duwamish	AIRPORT WAY S BETWEEN S EDMUNDS ST A	E	No Parking Allowed	No Parking	0	0	0	0				0					No Parking
76586	2.183	Duwamish	AIRPORT WAY S BETWEEN S ALASKA ST AN	E	No Parking Allowed	No Parking	0	0	0	0				0					No Parking
76582	2.184	Duwamish	AIRPORT WAY S BETWEEN S SNOQUALMIE S	E	Unrestricted Parking	No Parking	0	0	0	0				0					No Parking
31446	2.185	Duwamish	AIRPORT WAY S BETWEEN S OREGON ST AN	E	Unrestricted Parking	No Parking	0	0	0	0				0					No Parking
53970	2.186	Duwamish	AIRPORT WAY S BETWEEN S INDUSTRIAL EB	E	Unrestricted Parking	No Parking	0	0	0	0				0					No Parking
53966	2.187	Duwamish	AIRPORT WAY S BETWEEN S INDUSTRIAL WB	E	Unrestricted Parking	No Parking	0	0	0	0				0					No Parking
53965	2.188	Duwamish	AIRPORT WAY S BETWEEN S INDUSTRIAL WB	W	Unrestricted Parking	No Parking	0	0	0	0				0					No Parking
42929	2.189	Duwamish	S INDUSTRIAL WB WAY BETWEEN 7TH AVE S	NE	Unrestricted Parking	Unrestricted	0	0	0	0				0					No Parking
42930	2.19	Duwamish	S INDUSTRIAL WB WAY BETWEEN 7TH AVE S	SW	No Parking Allowed	No Parking	0	0	0	0				0					No Parking
8313	2.191	Duwamish	7TH AVE S BETWEEN S INDUSTRIAL WB WAY	W	Unrestricted Parking	No Parking	0	0	0	0				0					No Parking
8314	2.192	Duwamish	7TH AVE S BETWEEN S INDUSTRIAL WB WAY	E	No Parking Allowed	No Parking	0	0	0	0				0					No Parking
65529	2.193	Duwamish	S INDUSTRIAL WB WAY BETWEEN U-TURN R	NE	Unrestricted Parking	Unrestricted	0	0	0	0				0					Medium(50-75%)
65530	2.194	Duwamish	S INDUSTRIAL WB WAY BETWEEN U-TURN R	SW	Unrestricted Parking	No Parking	0	0	0	0				0					No Parking
88517	2.195	Duwamish	S INDUSTRIAL WB WAY BETWEEN 6TH AVE S	NE	Unrestricted Parking	Unrestricted	0	0	2	2			2	0					High (>75%)
88518	2.196	Duwamish	S INDUSTRIAL WB WAY BETWEEN 6TH AVE S	SW	Unrestricted Parking	No Parking	0	0	0	0				0					No Parking
8121	2.197	Duwamish	6TH AVE S BETWEEN S INDUSTRIAL WB WAY	W	No Parking Allowed	No Parking	0	0	0	0				0					No Parking
8118	2.198	Duwamish	6TH AVE S BETWEEN S DAKOTA ST AND S	IN	No Parking Allowed	No Parking	0	0	0	0				0					No Parking
8117	2.199	Duwamish	6TH AVE S BETWEEN S DAKOTA ST AND S	IN	No Parking Allowed	No Parking	0	0	0	0				0					No Parking
8117	2.2	Duwamish	6TH AVE S BETWEEN S DAKOTA ST AND S	IN	No Parking Allowed	No Parking	0	0	0	0				0					No Parking
19958	2.201	Duwamish	S DAKOTA ST BETWEEN 6TH AVE S AND 7TH	S	Unrestricted Parking	Unrestricted	Some Signag	Some Driveway	6	6			6	0					Low (<50%)
42318	2.202	Duwamish	S DAKOTA ST BETWEEN 7TH AVE S AND AIRP	S	Unrestricted Parking	Unrestricted	0	0	0	0				0					Low (<50%)
76577	2.203	Duwamish	AIRPORT WAY S BETWEEN S DAKOTA ST AN	W	No Parking Allowed	No Parking	0	0	0	0				0					No Parking
31441	2.204	Duwamish	AIRPORT WAY S BETWEEN S ADAMS ST AN	W	Unrestricted Parking	No Parking	0	0	0	0				0					No Parking
31442	2.205	Duwamish	AIRPORT WAY S BETWEEN S ADAMS ST AN	E	Unrestricted Parking	No Parking	0	0	0	0				0					No Parking
76578	2.206	Duwamish	AIRPORT WAY S BETWEEN S DAKOTA ST AN	E	Unrestricted Parking	Unrestricted	0	Some Driveway	0	0				0					No Parking
64810	2.207	Duwamish	S DAKOTA ST BETWEEN AIRPORT WAY S AN	S	Unrestricted Parking	Unrestricted	Some Signag	0	1	0				1			1		Low (<50%)
31373	2.208	Duwamish	9TH AVE S BETWEEN S DAKOTA ST AND S	AD	Unrestricted Parking	Unrestricted	0	Mostly Drive	0	0				0					Low (<50%)
31374	2.209	Duwamish	9TH AVE S BETWEEN S DAKOTA ST AND S	AD	Unrestricted Parking	Unrestricted	0	0	2	2			1	0					
41765	2.21	Duwamish	S ADAMS ST BETWEEN AIRPORT WAY S AN	D	Time Limited Parking	Unrestricted	0	All Driveway	0	0			1	0					Low (<50%)
41766	2.211	Duwamish	S ADAMS ST BETWEEN AIRPORT WAY S AN	S	Unrestricted Parking	No Parking	0	0	1	0				1			1		Low (<50%)
42317	2.212	Duwamish	S DAKOTA ST BETWEEN 7TH AVE S AND AIRP	N	Unrestricted Parking	Unrestricted	0	0	0	0				0					Low (<50%)
19957	2.213	Duwamish	S DAKOTA ST BETWEEN 6TH AVE S AND 7TH	N	Time Limited Parking	Unrestricted	Some Signag	Some Driveway	0	0				0					Low (<50%)
30822	2.214	Duwamish	6TH AVE S BETWEEN S ANDOVER ST AND S	DE	Unrestricted Parking	Unrestricted	0	0	0	0				0					Low (<50%)
41838	2.215	Duwamish	S ANDOVER ST BETWEEN 6TH AVE S AND M	S	Unrestricted Parking	Unrestricted	All Signed	0	0	0				0					Low (<50%)
64422	2.216	Duwamish	S ANDOVER ST BETWEEN MAYNARD AVE S A	S	Unrestricted Parking	Unrestricted	Some Signag	Some Driveway	0	0				0					High (>75%)
76113	2.217	Duwamish	7TH AVE S BETWEEN S ANDOVER ST AND S	D	Unrestricted Parking	Unrestricted	0	0	0	0				0					Low (<50%)
76114	2.218	Duwamish	7TH AVE S BETWEEN S ANDOVER ST AND S	DE	Unrestricted Parking	Unrestricted	0	0	1	1				1					Low (<50%)
87354	2.219	Duwamish	S ANDOVER ST BETWEEN 7TH AVE S AND AIRP	S	Unrestricted Parking	Unrestricted	Mostly Signe	0	0	0				0					Low (<50%)
76573	2.22	Duwamish	AIRPORT WAY S BETWEEN S ANDOVER ST A	W	Unrestricted Parking	No Parking	0	0	0	0				0					Low (<50%)
76574	2.221	Duwamish	AIRPORT WAY S BETWEEN S ANDOVER ST A	E	Unrestricted Parking	No Parking	0	0	0	0				0					Low (<50%)
64809	2.222	Duwamish	S DAKOTA ST BETWEEN AIRPORT WAY S AN	D	Unrestricted Parking	Unrestricted	0	Some Driveway	0	0				0					Low (<50%)
31370	2.223	Duwamish	9TH AVE S BETWEEN S BRADFORD ST AND S	E	Unrestricted Parking	Unrestricted	Mostly Signe	0	0	0				0					Low (<50%)
31369	2.224	Duwamish	9TH AVE S BETWEEN S BRADFORD ST AND S	W	Unrestricted Parking	Unrestricted	0	Mostly Drive	0	0				0					Low (<50%)
31366	2.225	Duwamish	9TH AVE S BETWEEN S CHARLESTOWN ST AN	E	No Parking Allowed	Overnight Re	0	0	0	0				0					Low (<50%)
64669	2.226	Duwamish	S CHARLESTOWN ST BETWEEN AIRPORT WA	N	Unrestricted Parking	Unrestricted	0	Some Driveway	0	0				0					Low (<50%)
64670	2.227	Duwamish	S CHARLESTOWN ST BETWEEN AIRPORT WA	S	Unrestricted Parking	Unrestricted	0	Some Driveway	0	0				0					Low (<50%)
31365	2.228	Duwamish	9TH AVE S BETWEEN S CHARLESTOWN ST AN	W	Unrestricted Parking	Unrestricted	0	0	0	0				0					Low (<50%)

Element Key	idax id	Subarea	UNITDESC	SIDE	PARKING_CA	Hef_City Restriction	Hef_Private Signage	Hef_Driveway	Total_Trucks_All	Total_Port_Trucks	Port Truck - Bobtail	Port Truck - w/ Bare Chassis	Port Truck - Bare Chassis (No Tractor)	Port Truck - w/ Shipping Container	Total_NPT	NPT - Other Semis (No Container)	NPT - Single Unit Trucks	NPT - RVs	NPT - Other Trucks	Total Utilization
42081	2.229	Duwamish	S BRADFORD ST BETWEEN AIRPORT WAY S AND	N	Unrestricted Parking	Unrestricted	0	Some Driveway	1	0					1				1	Medium(50-75%)
42082	2.23	Duwamish	S BRADFORD ST BETWEEN AIRPORT WAY S AND	S	Unrestricted Parking	Unrestricted	0	Some Driveway	0	0					0					Low (<50%)
31437	2.231	Duwamish	AIRPORT WAY S BETWEEN S BRADFORD ST AND	W	No Parking Allowed	Unrestricted	0	0	0	0					0					Low (<50%)
87353	2.232	Duwamish	S ANDOVER ST BETWEEN 7TH AVE S AND AIRN	N	Time Limited Parking	Unrestricted	0	Mostly Signe	0	0					0					Low (<50%)
53494	2.233	Duwamish	7TH AVE S BETWEEN S BRADFORD ST AND S E	E	Time Limited Parking	Unrestricted	0	0	2	2		2			0					Low (<50%)
64574	2.234	Duwamish	S BRADFORD ST BETWEEN 7TH AVE S AND A S	S	Unrestricted Parking	Unrestricted	Some Signag	0	3	3	1	2			0					Low (<50%)
64573	2.235	Duwamish	S BRADFORD ST BETWEEN 7TH AVE S AND A N	N	Unrestricted Parking	Unrestricted	0	Mostly Signe	0	2	2	1	1		0					Medium(50-75%)
8310	2.236	Duwamish	7TH AVE S BETWEEN S CHARLESTOWN ST AND	E	Unrestricted Parking	Unrestricted	Some Signag	0	5	2		2			3					3 High (>75%)
19854	2.237	Duwamish	S CHARLESTOWN ST BETWEEN 7TH AVE S AND S	S	Unrestricted Parking	Unrestricted	Some Signag	0	6	4	3		1		2					2 High (>75%)
19853	2.238	Duwamish	S CHARLESTOWN ST BETWEEN 7TH AVE S AND N	N	Unrestricted Parking	Unrestricted	Some Signag	0	3	1	1				2	1			1	Medium(50-75%)
53490	2.239	Duwamish	7TH AVE S BETWEEN S COURT ST AND S CHAI	E	Unrestricted Parking	Unrestricted	0	Mostly Drive	0	0					0					Low (<50%)
64794	2.24	Duwamish	S COURT ST BETWEEN 7TH AVE S AND AIRPOS	S	Unrestricted Parking	Unrestricted	Mostly Signe	0	5	2	2				3			1		2 High (>75%)
64793	2.241	Duwamish	S COURT ST BETWEEN 7TH AVE S AND AIRPON	N	Unrestricted Parking	Unrestricted	0	0	0	0					0					Low (<50%)
53489	2.242	Duwamish	7TH AVE S BETWEEN S COURT ST AND S CHAI	W	Unrestricted Parking	Unrestricted	0	Some Driveway	0	0					0					Low (<50%)
42181	2.243	Duwamish	S CHARLESTOWN ST BETWEEN 6TH AVE S AND N	N	Unrestricted Parking	Unrestricted	0	0	0	0					0					
42182	2.244	Duwamish	S CHARLESTOWN ST BETWEEN 6TH AVE S AND S	S	Unrestricted Parking	No Parking	0	0	0	0					0					No Parking
8309	2.245	Duwamish	7TH AVE S BETWEEN S CHARLESTOWN ST AND	W	Unrestricted Parking	Unrestricted	0	0	1	1		1			2					Low (<50%)
53493	2.246	Duwamish	7TH AVE S BETWEEN S BRADFORD ST AND S W	W	Unrestricted Parking	Unrestricted	0	0	3	1	1				2			2		Medium(50-75%)
64421	2.247	Duwamish	S ANDOVER ST BETWEEN MAYNARD AVE S AND	N	Unrestricted Parking	Unrestricted	Mostly Signe	0	1	1					1	0				Low (<50%)
79690	2.248	Duwamish	MAYNARD AVE S BETWEEN S BRADFORD ST AND	E	Time Limited Parking	Time-Limited	0	0	4	3	1	2			1			1		High (>75%)
79689	2.249	Duwamish	MAYNARD AVE S BETWEEN S BRADFORD ST AND	W	Unrestricted Parking	Unrestricted	0	0	6	2	1				3	0				High (>75%)
42077	2.25	Duwamish	S BRADFORD ST BETWEEN 6TH AVE S AND MN	N	Unrestricted Parking	Unrestricted	0	0	5	4	2				2	1			1	High (>75%)
42078	2.251	Duwamish	S BRADFORD ST BETWEEN 6TH AVE S AND MS	S	Unrestricted Parking	Unrestricted	Mostly Signe	0	4	3	1				2	1			1	High (>75%)
75886	2.252	Duwamish	6TH AVE S BETWEEN S BRADFORD ST AND S E	E	Unrestricted Parking	Unrestricted	0	0	0	0					0					Low (<50%)
41837	2.253	Duwamish	S ANDOVER ST BETWEEN 6TH AVE S AND MN	N	Unrestricted Parking	Unrestricted	0	0	0	0					0					Low (<50%)
31438	2.254	Duwamish	AIRPORT WAY S BETWEEN S BRADFORD ST AND	E	Unrestricted Parking	No Parking	0	0	0	0					0					Low (<50%)
8794	2.255	Duwamish	AIRPORT WAY S BETWEEN S CHARLESTOWN E	E	No Parking Allowed	No Parking	0	0	0	0					0					Low (<50%)
8793	2.256	Duwamish	AIRPORT WAY S BETWEEN S CHARLESTOWN W	W	Unrestricted Parking	No Parking	0	0	0	0					0					Low (<50%)
31434	2.257	Duwamish	AIRPORT WAY S BETWEEN S COURT ST AND E	E	No Parking Allowed	No Parking	0	0	0	0					0					No Parking
31433	2.258	Duwamish	AIRPORT WAY S BETWEEN S COURT ST AND W	W	No Parking Allowed	No Parking	0	0	0	0					0					No Parking
76570	2.259	Duwamish	AIRPORT WAY S BETWEEN S SPOKANE ST AND	E	No Parking Allowed	No Parking	0	0	0	0					0					No Parking
76569	2.26	Duwamish	AIRPORT WAY S BETWEEN S SPOKANE ST AND	W	Unrestricted Parking	No Parking	0	0	0	0					0					No Parking
53257	2.261	Duwamish	6TH AVE S BETWEEN S SPOKANE SR ST AND W	W	Unrestricted Parking	No Parking	0	0	0	0					0					Low (<50%)
53258	2.262	Duwamish	6TH AVE S BETWEEN S SPOKANE SR ST AND E	E	No Parking Allowed	No Parking	0	0	0	0					0					Low (<50%)
30817	2.263	Duwamish	6TH AVE S BETWEEN S CHARLESTOWN ST AND	NW	Unrestricted Parking	No Parking	0	0	0	0					0					Low (<50%)
30818	2.264	Duwamish	6TH AVE S BETWEEN S CHARLESTOWN ST AND	SE	No Parking Allowed	No Parking	0	0	0	0					0					No Parking
32953	2.265	Duwamish	DIAGONAL AVE S BETWEEN 6TH AVE S AND NW	NW	Unrestricted Parking	Unrestricted	0	0	1	0					1			1		Low (<50%)
32954	2.266	Duwamish	DIAGONAL AVE S BETWEEN 6TH AVE S AND SE	SE	Unrestricted Parking	Unrestricted	0	0	0	0					0					Low (<50%)
8113	2.267	Duwamish	6TH AVE S BETWEEN DIAGONAL AVE S AND W	W	Unrestricted Parking	Unrestricted	0	0	2	2	1				1	0				High (>75%)
8114	2.268	Duwamish	6TH AVE S BETWEEN DIAGONAL AVE S AND E	E	No Parking Allowed	No Parking	0	0	0	0					0					No Parking
75885	2.269	Duwamish	6TH AVE S BETWEEN S BRADFORD ST AND S W	W	Unrestricted Parking	Unrestricted	0	0	4	0					4			4		High (>75%)
30821	2.27	Duwamish	6TH AVE S BETWEEN S ANDOVER ST AND S D W	W	Time Limited Parking	Time-Limited	0	0	3	3	2	1	0		0					Medium(50-75%)
65525	2.271	Duwamish	S INDUSTRIAL WB WAY BETWEEN 4TH AVE S NE	NE	Unrestricted Parking	No Parking	0	0	0	0					0					No Parking
65526	2.272	Duwamish	S INDUSTRIAL WB WAY BETWEEN 4TH AVE S SW	SW	Unrestricted Parking	No Parking	0	0	0	0					0					No Parking
74138	2.273	Duwamish	4TH AVE S BETWEEN S INDUSTRIAL WB WAY E	E	Unrestricted Parking	No Parking	0	0	0	0					0					No Parking
127148	2.274	Duwamish	4TH AVE S BETWEEN W SEA BR EB 4 AV OFF	E	Unrestricted Parking	Unrestricted	Some Signag	Some Driveway	0	0					0					Low (<50%)
51570	2.275	Duwamish	4TH AVE S BETWEEN S SPOKANE SR ST AND E	E	No Parking Allowed	No Parking	0	0	0	0					0					No Parking
129774	2.276	Duwamish	E MARG-DUWAMISH BR RP BETWEEN EAST SE	SE	Unrestricted Parking	No Parking	0	0	0	0					0					No Parking
3	2.277	Duwamish	Utah Ave S between Denver Ave S and S Alas	W	#N/A	Unrestricted	0	0	6	6	3				1	0				Medium(50-75%)
4	2.278	Duwamish	Diagonal Ave S west of East Marginal Way	N	#N/A	Unrestricted	All Signed	0	0	0					0					No Parking
20929	3.001	Georgetown	S LUCILE ST BR BETWEEN AIRPORT WAY S AND	NW	Unrestricted Parking	No Parking	0	0	0	0					0					
20930	3.002	Georgetown	S LUCILE ST BR BETWEEN AIRPORT WAY S AND	SE	Unrestricted Parking	No Parking	0	0	0	0					0					
8805	3.003	Georgetown	AIRPORT WAY S BETWEEN CORSON AVE S AND	NE	No Parking Allowed	Unrestricted	0	0	0	0					0					Low (<50%)
76589	3.004	Georgetown	AIRPORT WAY S BETWEEN S CARSTENS PL AND	NE	No Parking Allowed	Peak Restrict	0	0	0	0					0					Low (<50%)
8809	3.005	Georgetown	AIRPORT WAY S BETWEEN S HOMER ST AND NE	NE	No Parking Allowed	Peak Restrict	0	0	0	0					0					Low (<50%)
76593	3.006	Georgetown	AIRPORT WAY S BETWEEN S DORIS ST AND S NE	NE	No Parking Allowed	Peak Restrict	0	0	0	0					0					Medium(50-75%)
8813	3.007	Georgetown	AIRPORT WAY S BETWEEN S NEBRASKA ST AND	NE	No Parking Allowed	No Parking	0	0	0	0					0					Medium(50-75%)
31449	3.008	Georgetown	AIRPORT WAY S BETWEEN S VALE ST AND 13 NE	NE	Unrestricted Parking	No Parking	0	0	0	0					0					Medium(50-75%)
31453	3.009	Georgetown	AIRPORT WAY S BETWEEN 13TH AVE S AND NE	NE	Unrestricted Parking	No Parking	0	0	0	0					0					High (>75%)
42717	3.01	Georgetown	S HARDY ST BETWEEN STANLEY AVE S AND A NW	NW	Unrestricted Parking	Unrestricted	0	0	2	1	1				1			1		High (>75%)
42718	3.011	Georgetown	S HARDY ST BETWEEN STANLEY AVE S AND A SE	SE	Unrestricted Parking	Unrestricted	0	0	3	0					3			3		High (>75%)
80869	3.012	Georgetown	STANLEY AVE S BETWEEN S ALBRO PL AND S NE	NE	Unrestricted Parking	Unrestricted	0	0	2	1	1				1			1		High (>75%)
80870	3.013	Georgetown	STANLEY AVE S BETWEEN S ALBRO PL AND S SW	SW	Unrestricted Parking	Unrestricted	0	0	5	0					5			5		High (>75%)
80865	3.014	Georgetown	STANLEY AVE S BETWEEN 13TH AVE S AND S NE	NE	Unrestricted Parking	Unrestricted	0	0	0	0					0					High (>75%)
80866	3.015	Georgetown	STANLEY AVE S BETWEEN 13TH AVE S AND S SW	SW	Unrestricted Parking	Unrestricted	0	0	0	0					0					Low (<50%)
47026	3.016	Georgetown	13TH AVE S BETWEEN S BAILEY ST AND S AN E	E	Unrestricted Parking	Unrestricted	0	0	0	0					0					Low (<50%)
47025	3.017	Georgetown	13TH AVE S BETWEEN S BAILEY ST AND S AN W	W	Time Limited Parking	Time-Limited	0	Mostly Drive	0	0					0					Low (<50%)
24782	3.018	Georgetown	13TH AVE S BETWEEN S ANGELO ST AND S A E	E	Unrestricted Parking	Unrestricted	0	0	0	0					0					No Parking
24781	3.019	Georgetown	13TH AVE S BETWEEN S ANGELO ST AND S A W	W	Unrestricted Parking	Peak Restrict	0	0	0	0					0					No Parking

Element Key	idax id	Subarea	UNITDESC	SIDE	PARKING_CA	Hef_City Restriction	Hef_Private Signage	Hef_Driveway	Total_Trucks All	Total_Port_Trucks	Port Truck - Bobtail	Port Truck - w/ Bare Chassis	Port Truck - Bare Chassis (No Tractor)	Port Truck - w/ Shipping Container	Total_NPT	NPT - Other Semis (No Container)	NPT - Single Unit Trucks	NPT - RVs	NPT - Other Trucks	Total Utilization
1882	3.02	Georgetown	13TH AVE S BETWEEN S ALBRO PL AND S HAR	E	Unrestricted Parking	Unrestricted	0	0	0	0	0				0					
1881	3.021	Georgetown	13TH AVE S BETWEEN S ALBRO PL AND S HAR	W	Unrestricted Parking	No Parking	0	0	0	0	0				0					
65269	3.022	Georgetown	S HARDY ST BETWEEN 13TH AVE S AND STANN		No Parking Allowed	Overnight Re	0	0	0	0	0									No Parking
65270	3.023	Georgetown	S HARDY ST BETWEEN 13TH AVE S AND STANN		No Parking Allowed	No Parking	0	0	0	0	0									No Parking
31454	3.024	Georgetown	AIRPORT WAY S BETWEEN 13TH AVE S AND SW		Unrestricted Parking	No Parking	0	0	0	0	0									No Parking
69722	3.025	Georgetown	13TH AVE S BETWEEN AIRPORT WAY S AND E		Unrestricted Parking	No Parking	0	0	0	0	0									No Parking
69721	3.026	Georgetown	13TH AVE S BETWEEN AIRPORT WAY S AND W		Time Limited Parking	Time-Limited	0	0	0	0	0									Medium(50-75%)
41929	3.027	Georgetown	S BAILEY ST BETWEEN 12TH AVE S AND 13TH N		Time Limited Parking	Unrestricted	0	0	0	0	0									High (>75%)
41930	3.028	Georgetown	S BAILEY ST BETWEEN 12TH AVE S AND 13TH S		Unrestricted Parking	Unrestricted	0	0	0	0	0									High (>75%)
41925	3.029	Georgetown	S BAILEY ST BETWEEN ELLIS AVE S AND 12TH N		No Parking Allowed	No Parking	0	0	0	0	0									No Parking
41926	3.03	Georgetown	S BAILEY ST BETWEEN ELLIS AVE S AND 12TH S		Unrestricted Parking	No Parking	0	0	0	0	0									No Parking
78137	3.031	Georgetown	ELLIS AVE S BETWEEN S BAILEY ST AND S AN	W	Unrestricted Parking	Unrestricted	0	0	1	0	0							1		High (>75%)
41865	3.032	Georgetown	S ANGELO ST BETWEEN ELLIS AVE S AND 13TH N		Unrestricted Parking	Unrestricted	0	0	0	0	0									Low (<50%)
41866	3.033	Georgetown	S ANGELO ST BETWEEN ELLIS AVE S AND 13TH S		Unrestricted Parking	Unrestricted	0	0	1	0	0							1		Low (<50%)
55505	3.034	Georgetown	ELLIS AVE S BETWEEN S ANGELO ST AND S E	W	Unrestricted Parking	Unrestricted	0	0	0	0	0									High (>75%)
55506	3.035	Georgetown	ELLIS AVE S BETWEEN S ANGELO ST AND S E	E	Unrestricted Parking	Unrestricted	0	0	0	0	0									Medium(50-75%)
87878	3.036	Georgetown	S EDDY ST BETWEEN ELLIS AVE S AND S ALBR	N	No Parking Allowed	No Parking	0	0	0	0	0									No Parking
87877	3.037	Georgetown	S EDDY ST BETWEEN ELLIS AVE S AND S ALBR	N	No Parking Allowed	No Parking	0	0	0	0	0									No Parking
41822	3.038	Georgetown	S ALBRO PL BETWEEN S EDDY ST AND S HAR	SE	Unrestricted Parking	No Parking	0	0	0	0	0									No Parking
42714	3.039	Georgetown	S HARDY ST BETWEEN S ALBRO PL AND 13TH S		No Parking Allowed	No Parking	0	0	0	0	0									No Parking
42713	3.04	Georgetown	S HARDY ST BETWEEN S ALBRO PL AND 13TH N		Unrestricted Parking	No Parking	0	0	0	0	0									No Parking
41830	3.041	Georgetown	S ALBRO PL BETWEEN 13TH AVE S AND STANSE		No Parking Allowed	No Parking	0	0	0	0	0									No Parking
41829	3.042	Georgetown	S ALBRO PL BETWEEN 13TH AVE S AND STANNW		Unrestricted Parking	No Parking	0	0	0	0	0									No Parking
41825	3.043	Georgetown	S ALBRO PL BETWEEN S HARDY ST AND 13TH NW		Unrestricted Parking	No Parking	0	0	0	0	0									No Parking
41826	3.044	Georgetown	S ALBRO PL BETWEEN S HARDY ST AND 13TH SE		No Parking Allowed	No Parking	0	0	0	0	0									No Parking
41821	3.045	Georgetown	S ALBRO PL BETWEEN S EDDY ST AND S HAR	NW	Unrestricted Parking	Unrestricted	0	0	0	0	0									No Parking
33041	3.046	Georgetown	ELLIS AVE S BETWEEN S EDDY ST AND S ALBR	W	No Parking Allowed	No Parking	0	0	0	0	0									No Parking
33042	3.047	Georgetown	ELLIS AVE S BETWEEN S EDDY ST AND S ALBR	E	Unrestricted Parking	No Parking	0	0	0	0	0									No Parking
55509	3.048	Georgetown	ELLIS AVE S BETWEEN S ALBRO PL AND S ELIZ	W	No Parking Allowed	Unrestricted	0	0	0	0	0									High (>75%)
87917	3.049	Georgetown	S ELIZABETH ST BETWEEN ELLIS AVE S AND DN		Unrestricted Parking	Unrestricted	0	0	0	0	0									Low (<50%)
87918	3.05	Georgetown	S ELIZABETH ST BETWEEN ELLIS AVE S AND DS		Unrestricted Parking	Unrestricted	0	0	0	0	0									Low (<50%)
55513	3.051	Georgetown	ELLIS AVE S BETWEEN S ELIZABETH ST AND SW		Unrestricted Parking	Unrestricted	0	0	0	0	0									High (>75%)
55517	3.052	Georgetown	ELLIS AVE S BETWEEN S WARSAW ST AND S W		Unrestricted Parking	Unrestricted	0	0	1	0	0								1	Low (<50%)
55521	3.053	Georgetown	ELLIS AVE S BETWEEN S WILLOW ST AND S M W		Unrestricted Parking	Unrestricted	0	0	0	0	0									Medium(50-75%)
66009	3.054	Georgetown	S MYRTLE ST BETWEEN ELLIS AVE S AND DEAN		Unrestricted Parking	Unrestricted	0	Mostly Drive	0	0	0									Low (<50%)
66010	3.055	Georgetown	S MYRTLE ST BETWEEN ELLIS AVE S AND DEAS		Unrestricted Parking	Unrestricted	0	All Driveway	0	0	0									Low (<50%)
78141	3.056	Georgetown	ELLIS AVE S BETWEEN S MYRTLE ST AND EAS	W	Unrestricted Parking	No Parking	0	0	0	0	0									Low (<50%)
78142	3.057	Georgetown	ELLIS AVE S BETWEEN S MYRTLE ST AND EAS	E	Unrestricted Parking	No Parking	0	0	0	0	0									No Parking
59801	3.058	Georgetown	EAST MARGINAL WAY S BETWEEN S MYRTLE NE		Unrestricted Parking	No Parking	0	0	0	0	0									No Parking
59802	3.059	Georgetown	EAST MARGINAL WAY S BETWEEN S MYRTLE SW		No Parking Allowed	No Parking	0	0	0	0	0									No Parking
43353	3.06	Georgetown	S MYRTLE ST BETWEEN EAST MARGINAL WAN		No Parking Allowed	No Parking	0	0	0	0	0									No Parking
88950	3.061	Georgetown	S MYRTLE ST BETWEEN FLORA AVE S AND ELS		No Parking Allowed	Unrestricted	Mostly Signe	0	0	0	0									Low (<50%)
88949	3.062	Georgetown	S MYRTLE ST BETWEEN FLORA AVE S AND ELN		Unrestricted Parking	Unrestricted	0	Some Drivew	0	0	0									Low (<50%)
55522	3.063	Georgetown	ELLIS AVE S BETWEEN S WILLOW ST AND S ME		No Parking Allowed	No Parking	0	0	0	0	0									No Parking
55518	3.064	Georgetown	ELLIS AVE S BETWEEN S WARSAW ST AND S E		Unrestricted Parking	No Parking	0	0	0	0	0									No Parking
55514	3.065	Georgetown	ELLIS AVE S BETWEEN S ELIZABETH ST AND S E		No Parking Allowed	No Parking	0	0	0	0	0									No Parking
55510	3.066	Georgetown	ELLIS AVE S BETWEEN S ALBRO PL AND S ELIZ		Unrestricted Parking	No Parking	0	0	0	0	0									No Parking
64410	3.067	Georgetown	S ALBRO PL BETWEEN ELLIS AVE S AND S EDSE		No Parking Allowed	No Parking	0	0	0	0	0									No Parking
42449	3.068	Georgetown	S EDDY ST BETWEEN FLORA AVE S AND ELLIS N		Unrestricted Parking	Unrestricted	0	0	0	0	0									High (>75%)
42450	3.069	Georgetown	S EDDY ST BETWEEN FLORA AVE S AND ELLIS S		Unrestricted Parking	Unrestricted	0	0	0	0	0									High (>75%)
55742	3.07	Georgetown	FLORA AVE S BETWEEN S BAILEY ST AND S EE		Unrestricted Parking	Unrestricted	0	0	0	0	0									High (>75%)
41922	3.071	Georgetown	S BAILEY ST BETWEEN FLORA AVE S AND ELL S		No Parking Allowed	No Parking	0	0	0	0	0									No Parking
41921	3.072	Georgetown	S BAILEY ST BETWEEN FLORA AVE S AND ELL N		Unrestricted Parking	No Parking	0	0	0	0	0									No Parking
78138	3.073	Georgetown	ELLIS AVE S BETWEEN S BAILEY ST AND S AN	E	Unrestricted Parking	Unrestricted	0	0	0	0	0									Low (<50%)
55741	3.074	Georgetown	FLORA AVE S BETWEEN S BAILEY ST AND S EW		Unrestricted Parking	Unrestricted	0	0	0	0	0									High (>75%)
20117	3.075	Georgetown	S EDDY ST BETWEEN CARLETON AVE S AND FN		Unrestricted Parking	Unrestricted	0	0	0	0	0									Low (<50%)
20118	3.076	Georgetown	S EDDY ST BETWEEN CARLETON AVE S AND FS		Unrestricted Parking	Unrestricted	0	0	0	0	0									Low (<50%)
32386	3.077	Georgetown	CARLETON AVE S BETWEEN S BAILEY ST AND E		Unrestricted Parking	Unrestricted	0	0	0	0	0									High (>75%)
19678	3.078	Georgetown	S BAILEY ST BETWEEN CARLETON AVE S AND S		No Parking Allowed	No Parking	0	0	0	0	0									No Parking
19677	3.079	Georgetown	S BAILEY ST BETWEEN CARLETON AVE S AND N		No Parking Allowed	No Parking	0	0	0	0	0									No Parking
32385	3.08	Georgetown	CARLETON AVE S BETWEEN S BAILEY ST AND W		Unrestricted Parking	Unrestricted	0	0	0	0	0									Medium(50-75%)
64961	3.081	Georgetown	S EDDY ST BETWEEN CORSON AVE S AND CAN		Unrestricted Parking	Unrestricted	0	0	0	0	0									Medium(50-75%)
64962	3.082	Georgetown	S EDDY ST BETWEEN CORSON AVE S AND CAS		Unrestricted Parking	Unrestricted	0	0	0	0	0									Medium(50-75%)
9886	3.083	Georgetown	CORSON AVE S BETWEEN S MICHIGAN ST ANE		Unrestricted Parking	Unrestricted	0	0	0	0	0									High (>75%)
19674	3.084	Georgetown	S BAILEY ST BETWEEN CORSON AVE S AND CS		Unrestricted Parking	No Parking	0	0	0	0	0									No Parking
32389	3.085	Georgetown	CARLETON AVE S BETWEEN S EDDY ST AND SW		Unrestricted Parking	Unrestricted	0	0	1	0	0									High (>75%)
43885	3.086	Georgetown	S WARSAW ST BETWEEN CORSON AVE S AND N		Unrestricted Parking	Unrestricted	0	0	0	0	0									High (>75%)
43886	3.087	Georgetown	S WARSAW ST BETWEEN CORSON AVE S AND S		Unrestricted Parking	Unrestricted	0	0	0	0	0									Medium(50-75%)
32393	3.088	Georgetown	CARLETON AVE S BETWEEN S WARSAW ST A	W	Unrestricted Parking	Unrestricted	0	0	1	0	0									Medium(50-75%)

Element Key	idax id	Subarea	UNITDESC	SIDE	PARKING_CA	Hef_City Restriction	Hef_Private Signage	Hef_Driveways	Total_Trucks_All	Total_Port_Trucks	Port Truck - Bobtail	Port Truck - w/ Bare Chassis	Port Truck - Bare Chassis (No Tractor)	Port Truck - w/ Shipping Container	Total_NPT	NPT - Other Semis (No Container)	NPT - Single Unit Trucks	NPT - RVs	NPT - Other Trucks	Total Utilization
43949	3.089	Georgetown	WILLOW ST BETWEEN CORSON AVE S AND N	N	Unrestricted Parking	Unrestricted	0	0	0	0	0	0	0	0	0	0	0	0	0	Low (<50%)
43950	3.09	Georgetown	WILLOW ST BETWEEN CORSON AVE S AND S	S	Unrestricted Parking	Unrestricted	0	0	0	0	0	0	0	0	0	0	0	0	0	Low (<50%)
9637	3.091	Georgetown	CARLETON AVE S BETWEEN S WILLOW ST AND W	W	Unrestricted Parking	Unrestricted	0	0	0	0	0	0	0	0	0	0	0	0	0	High (>75%)
9638	3.092	Georgetown	CARLETON AVE S BETWEEN S WILLOW ST AND E	E	Unrestricted Parking	Unrestricted	0	0	0	0	0	0	0	0	0	0	0	0	0	High (>75%)
66642	3.093	Georgetown	WILLOW ST BETWEEN CARLETON AVE S AND S	S	Unrestricted Parking	Unrestricted	0	0	0	0	0	0	0	0	0	0	0	0	0	Medium(50-75%)
66641	3.094	Georgetown	WILLOW ST BETWEEN CARLETON AVE S AND N	N	Unrestricted Parking	Unrestricted	0	0	0	0	0	0	0	0	0	0	0	0	0	High (>75%)
32394	3.095	Georgetown	CARLETON AVE S BETWEEN S WARSAW ST AND E	E	Unrestricted Parking	Unrestricted	0	0	0	0	0	0	0	0	0	0	0	0	0	Medium(50-75%)
89498	3.096	Georgetown	WARSAW ST BETWEEN CARLETON AVE S AND S	S	Unrestricted Parking	Unrestricted	0	0	0	0	0	0	0	0	0	0	0	0	0	Low (<50%)
89497	3.097	Georgetown	WARSAW ST BETWEEN CARLETON AVE S AND N	N	Unrestricted Parking	Unrestricted	0	0	0	0	0	0	0	0	0	0	0	0	0	Medium(50-75%)
32390	3.098	Georgetown	CARLETON AVE S BETWEEN S EDDY ST AND S E	E	Unrestricted Parking	Unrestricted	0	0	0	0	0	0	0	0	0	0	0	0	0	High (>75%)
10473	3.099	Georgetown	FLORA AVE S BETWEEN S EDDY ST AND S W	W	Unrestricted Parking	Unrestricted	0	0	0	0	0	0	0	0	0	0	0	0	0	High (>75%)
10477	3.1	Georgetown	FLORA AVE S BETWEEN S WARSAW ST AND S W	W	Unrestricted Parking	Unrestricted	0	0	0	0	0	0	0	0	0	0	0	0	0	High (>75%)
33245	3.101	Georgetown	FLORA AVE S BETWEEN S WILLOW ST AND S W	W	Unrestricted Parking	Unrestricted	0	0	1	0	0	0	0	0	1	0	1	0	0	High (>75%)
33246	3.102	Georgetown	FLORA AVE S BETWEEN S WILLOW ST AND S E	E	Unrestricted Parking	Unrestricted	0	0	0	0	0	0	0	0	0	0	0	0	0	High (>75%)
21818	3.103	Georgetown	WILLOW ST BETWEEN FLORA AVE S AND E S	S	Unrestricted Parking	Unrestricted	0	0	0	0	0	0	0	0	0	0	0	0	0	Low (<50%)
21817	3.104	Georgetown	WILLOW ST BETWEEN FLORA AVE S AND E N	N	Unrestricted Parking	Unrestricted	0	0	0	0	0	0	0	0	0	0	0	0	0	Low (<50%)
10478	3.105	Georgetown	FLORA AVE S BETWEEN S WARSAW ST AND S E	E	Unrestricted Parking	Unrestricted	0	0	0	0	0	0	0	0	0	0	0	0	0	High (>75%)
43890	3.106	Georgetown	WARSAW ST BETWEEN FLORA AVE S AND S E	E	Unrestricted Parking	Unrestricted	0	0	0	0	0	0	0	0	0	0	0	0	0	High (>75%)
43889	3.107	Georgetown	WARSAW ST BETWEEN FLORA AVE S AND S N	N	Unrestricted Parking	Unrestricted	0	0	1	0	0	0	0	0	1	0	1	0	0	High (>75%)
10474	3.108	Georgetown	FLORA AVE S BETWEEN S EDDY ST AND S W	W	Unrestricted Parking	Unrestricted	0	0	0	0	0	0	0	0	0	0	0	0	0	Medium(50-75%)
19673	3.109	Georgetown	BAILEY ST BETWEEN CORSON AVE S AND C N	N	Unrestricted Parking	No Parking	0	0	0	0	0	0	0	0	0	0	0	0	0	No Parking
9885	3.11	Georgetown	CORSON AVE S BETWEEN S MICHIGAN ST AND W	W	Unrestricted Parking	No Parking	0	0	0	0	0	0	0	0	0	0	0	0	0	Low (<50%)
32641	3.111	Georgetown	CORSON AVE S BETWEEN S EDDY ST AND S W	W	Unrestricted Parking	No Parking	0	0	0	0	0	0	0	0	0	0	0	0	0	No Parking
32642	3.112	Georgetown	CORSON AVE S BETWEEN S EDDY ST AND S W	W	Unrestricted Parking	Unrestricted	0	0	0	0	0	0	0	0	0	0	0	0	0	Low (<50%)
32645	3.113	Georgetown	CORSON AVE S BETWEEN S WARSAW ST AND W	W	Unrestricted Parking	No Parking	0	0	0	0	0	0	0	0	0	0	0	0	0	No Parking
32646	3.114	Georgetown	CORSON AVE S BETWEEN S WARSAW ST AND E	E	Unrestricted Parking	Unrestricted	0	0	2	0	0	0	0	0	2	0	2	0	0	High (>75%)
55121	3.115	Georgetown	CORSON AVE S BETWEEN S WILLOW ST AND W	W	No Parking Allowed	No Parking	0	0	0	0	0	0	0	0	0	0	0	0	0	No Parking
55122	3.116	Georgetown	CORSON AVE S BETWEEN S WILLOW ST AND E	E	Unrestricted Parking	Unrestricted	0	0	0	0	0	0	0	0	0	0	0	0	0	Low (<50%)
59798	3.117	Georgetown	EAST MARGINAL WAY S BETWEEN CORSON SW	SW	Unrestricted Parking	No Parking	0	0	0	0	0	0	0	0	0	0	0	0	0	No Parking
59797	3.118	Georgetown	EAST MARGINAL WAY S BETWEEN CORSON NE	NE	No Parking Allowed	No Parking	0	0	0	0	0	0	0	0	0	0	0	0	0	No Parking
53701	3.119	Georgetown	8TH AVE S BETWEEN EAST MARGINAL WAY SW	SW	Unrestricted Parking	No Parking	0	0	0	0	0	0	0	0	0	0	0	0	0	No Parking
21150	3.12	Georgetown	MYRTLE ST BETWEEN 8TH AVE S AND EAST S	S	No Parking Allowed	No Parking	0	0	0	0	0	0	0	0	0	0	0	0	0	No Parking
14473	3.121	Georgetown	EAST MARGINAL WAY S BETWEEN CARLETON NE	NE	Unrestricted Parking	No Parking	0	0	0	0	0	0	0	0	0	0	0	0	0	No Parking
14474	3.122	Georgetown	EAST MARGINAL WAY S BETWEEN CARLETON SW	SW	Unrestricted Parking	No Parking	0	0	0	0	0	0	0	0	0	0	0	0	0	No Parking
53702	3.123	Georgetown	8TH AVE S BETWEEN EAST MARGINAL WAY SE	SE	Unrestricted Parking	No Parking	0	0	0	0	0	0	0	0	0	0	0	0	0	No Parking
53705	3.124	Georgetown	8TH AVE S BETWEEN S MYRTLE ST AND S OR W	W	Unrestricted Parking	Unrestricted	0	0	2	2	0	0	0	0	0	0	0	0	0	No Parking
8549	3.125	Georgetown	8TH AVE S BETWEEN S ORCHARD ST AND S G W	W	Unrestricted Parking	Unrestricted	0	0	3	0	0	0	0	0	3	0	3	0	0	Low (<50%)
53709	3.126	Georgetown	8TH AVE S BETWEEN S GARDEN ST AND S OT W	W	Unrestricted Parking	Unrestricted	0	0	0	0	0	0	0	0	0	0	0	0	0	Low (<50%)
21310	3.127	Georgetown	OTHELLO ST BETWEEN 8TH AVE S AND DEAS S	S	Unrestricted Parking	Unrestricted	0	0	0	0	0	0	0	0	0	0	0	0	0	Low (<50%)
21309	3.128	Georgetown	OTHELLO ST BETWEEN 8TH AVE S AND DEAN S	S	Unrestricted Parking	Unrestricted	0	0	0	0	0	0	0	0	0	0	0	0	0	Low (<50%)
53710	3.129	Georgetown	8TH AVE S BETWEEN S GARDEN ST AND S OT E	E	Unrestricted Parking	Unrestricted	0	0	0	0	0	0	0	0	0	0	0	0	0	Low (<50%)
88106	3.13	Georgetown	GARDEN ST BETWEEN DEAD END W AND 8 S	S	Unrestricted Parking	Unrestricted	0	Mostly Drive	1	1	0	0	0	0	1	0	1	0	0	Low (<50%)
88105	3.131	Georgetown	GARDEN ST BETWEEN DEAD END W AND 8 N	N	Unrestricted Parking	Unrestricted	0	Mostly Drive	1	0	0	0	0	0	1	0	1	0	0	Medium(50-75%)
8550	3.132	Georgetown	8TH AVE S BETWEEN S ORCHARD ST AND S G E	E	Unrestricted Parking	Unrestricted	0	Some Driveway	0	0	0	0	0	0	0	0	0	0	0	Low (<50%)
53706	3.133	Georgetown	8TH AVE S BETWEEN S MYRTLE ST AND S OR E	E	Unrestricted Parking	Unrestricted	0	Mostly Drive	2	0	0	0	0	0	2	0	2	0	0	Low (<50%)
88945	3.134	Georgetown	MYRTLE ST BETWEEN 7TH AVE S AND 8TH N	N	Unrestricted Parking	Unrestricted	0	Some Driveway	5	4	0	0	0	0	4	0	4	0	0	Low (<50%)
53501	3.135	Georgetown	7TH AVE S BETWEEN S MYRTLE ST AND S OR W	W	No Parking Allowed	Unrestricted	0	0	0	0	0	0	0	0	0	0	0	0	0	Low (<50%)
53502	3.136	Georgetown	7TH AVE S BETWEEN S MYRTLE ST AND S OR E	E	Unrestricted Parking	Unrestricted	All Signage	0	0	0	0	0	0	0	0	0	0	0	0	Low (<50%)
43450	3.137	Georgetown	ORCHARD ST BETWEEN 7TH AVE S AND 8T S	S	Unrestricted Parking	Unrestricted	Some Signage	Some Driveway	6	5	0	0	0	0	5	0	1	0	0	Medium(50-75%)
43449	3.138	Georgetown	ORCHARD ST BETWEEN 7TH AVE S AND 8T N	N	Unrestricted Parking	Unrestricted	All Signage	0	4	0	0	0	0	0	4	0	4	0	0	Low (<50%)
88946	3.139	Georgetown	MYRTLE ST BETWEEN 7TH AVE S AND 8TH S	S	Unrestricted Parking	Unrestricted	Mostly Signage	0	5	2	0	0	0	0	2	0	3	0	0	Low (<50%)
43349	3.14	Georgetown	MYRTLE ST BETWEEN FOX AVE S AND 7TH N	N	Unrestricted Parking	Unrestricted	0	0	0	0	0	0	0	0	0	0	0	0	0	Low (<50%)
43350	3.141	Georgetown	MYRTLE ST BETWEEN FOX AVE S AND 7TH S	S	Time Limited Parking	Unrestricted	0	0	0	0	0	0	0	0	0	0	0	0	0	Low (<50%)
88941	3.142	Georgetown	MYRTLE ST BETWEEN DEAD END 3 AND F ON	N	Unrestricted Parking	Unrestricted	0	0	1	1	0	0	0	0	1	0	1	0	0	Medium(50-75%)
88942	3.143	Georgetown	MYRTLE ST BETWEEN DEAD END 3 AND F OS	S	Unrestricted Parking	Unrestricted	0	Mostly Drive	1	0	0	0	0	0	1	0	1	0	0	Medium(50-75%)
33261	3.144	Georgetown	FOX AVE S BETWEEN S WILLOW ST AND S M NE	NE	Unrestricted Parking	Unrestricted	0	0	3	3	0	0	0	0	3	0	3	0	0	Medium(50-75%)
33262	3.145	Georgetown	FOX AVE S BETWEEN S WILLOW ST AND S M SW	SW	Unrestricted Parking	Unrestricted	0	0	8	6	0	0	0	0	1	0	2	1	0	Medium(50-75%)
21814	3.146	Georgetown	WILLOW ST BETWEEN FOX AVE S AND EAS S	S	Unrestricted Parking	Unrestricted	0	0	1	0	0	0	0	0	1	0	1	0	0	Low (<50%)
21813	3.147	Georgetown	WILLOW ST BETWEEN FOX AVE S AND EAS N	N	Unrestricted Parking	No Parking	0	0	0	0	0	0	0	0	0	0	0	0	0	No Parking
36966	3.148	Georgetown	EAST MARGINAL WAY S BETWEEN S WILLOW SW	SW	No Parking Allowed	No Parking	0	0	0	0	0	0	0	0	0	0	0	0	0	No Parking
36965	3.149	Georgetown	EAST MARGINAL WAY S BETWEEN S WILLOW NE	NE	Unrestricted Parking	No Parking	0	0	0	0	0	0	0	0	0	0	0	0	0	No Parking
59793	3.15	Georgetown	EAST MARGINAL WAY S BETWEEN S BRIGHT NE	NE	Unrestricted Parking	No Parking	0	0	0	0	0	0	0	0	0	0	0	0	0	No Parking
59794	3.151	Georgetown	EAST MARGINAL WAY S BETWEEN S BRIGHT SW	SW	Unrestricted Parking	No Parking	0	0	0	0	0	0	0	0	0	0	0	0	0	No Parking
64633	3.152	Georgetown	BRIGHTON ST BETWEEN FOX AVE S AND E AN	N	Unrestricted Parking	Unrestricted	0	All Driveway	0	0	0	0	0	0	0	0	0	0	0	Low (<50%)
55761	3.153	Georgetown	FOX AVE S BETWEEN DEAD END AND S BRIG NE	NE	Unrestricted Parking	Unrestricted	All Signage	0	0	0	0	0	0	0	0	0	0	0	0	Low (<50%)
55762	3.154	Georgetown	FOX AVE S BETWEEN DEAD END AND S BRIG SW	SW	Unrestricted Parking	Unrestricted	0	0	0	0	0	0	0	0	0	0	0	0	0	Low (<50%)
10514	3.155	Georgetown	FOX AVE S BETWEEN S BRIGHTON ST AND S W	W	Unrestricted Parking	Unrestricted	0	Mostly Drive	1	0	0	0	0	0	1	0	1	0	0	Low (<50%)
10513	3.156	Georgetown	FOX AVE S BETWEEN S BRIGHTON ST AND S NE	NE	Unrestricted Parking	Unrestricted	0	Mostly Drive	1	0	0	0	0	0	1	0	1	0	0	Low (<50%)
64634	3.157	Georgetown	BRIGHTON ST BETWEEN FOX AVE S AND EAS S	S	Unrestricted Parking	Unrestricted	0	0	3	0	0	0	0	0	3	1	2	0	0	Low (<50%)

Element Key	idax id	Subarea	UNITDESC	SIDE	PARKING_CA	Hef_City Restriction	Hef_Private Signage	Hef_Driveways	Total_Trucks_All	Total_Port_Trucks	Port Truck - Bobtail	Port Truck - w/ Bare Chassis	Port Truck - Bare Chassis (No Tractor)	Port Truck - w/ Shipping Container	Total_NPT	NPT - Other Semis (No Container)	NPT - Single Unit Trucks	NPT - RVs	NPT - Other Trucks	Total Utilization
59789	3.158	Georgetown	EAST MARGINAL WAY S BETWEEN S RIVER S	NE	Unrestricted Parking	No Parking	0	0	0	0	0	0	0	0	0					No Parking
59790	3.159	Georgetown	EAST MARGINAL WAY S BETWEEN S RIVER S	SW	Unrestricted Parking	No Parking	0	0	0	0	0	0	0	0	0					No Parking
36961	3.16	Georgetown	EAST MARGINAL WAY S BETWEEN 4TH AVE S	NE	No Parking Allowed	No Parking	0	0	0	0	0	0	0	0	0					No Parking
14469	3.161	Georgetown	EAST MARGINAL WAY S BETWEEN S MICHIGAN	NE	Unrestricted Parking	No Parking	0	0	0	0	0	0	0	0	0					No Parking
59785	3.162	Georgetown	EAST MARGINAL WAY S BETWEEN S FRONT S	NE	No Parking Allowed	No Parking	0	0	0	0	0	0	0	0	0					No Parking
59782	3.163	Georgetown	EAST MARGINAL WAY S BETWEEN 1ST AV S	E	Unrestricted Parking	No Parking	0	0	0	0	0	0	0	0	0					No Parking
82278	3.164	Georgetown	EAST MARGINAL WAY S BETWEEN 1ST AV S	E	Unrestricted Parking	No Parking	0	0	0	0	0	0	0	0	0					No Parking
14466	3.165	Georgetown	EAST MARGINAL WAY S BETWEEN 1ST AVE S	E	No Parking Allowed	No Parking	0	0	0	0	0	0	0	0	0					No Parking
59778	3.166	Georgetown	EAST MARGINAL WAY S BETWEEN S FIDALGO	E	Unrestricted Parking	No Parking	0	0	0	0	0	0	0	0	0					No Parking
59774	3.167	Georgetown	EAST MARGINAL WAY S BETWEEN S MEAD S	E	Unrestricted Parking	No Parking	0	0	0	0	0	0	0	0	0					No Parking
36958	3.168	Georgetown	EAST MARGINAL WAY S BETWEEN S ORCAS S	E	No Parking Allowed	No Parking	0	0	0	0	0	0	0	0	0					No Parking
82274	3.169	Georgetown	EAST MARGINAL WAY S BETWEEN S LUCILE S	E	Unrestricted Parking	No Parking	0	0	0	0	0	0	0	0	0					No Parking
59770	3.17	Georgetown	EAST MARGINAL WAY S BETWEEN S BRANDY	E	No Parking Allowed	No Parking	0	0	0	0	0	0	0	0	0					No Parking
34657	3.171	Georgetown	OHIO AVE S BETWEEN S BRANDON ST AND D	W	Unrestricted Parking	Unrestricted	Mostly Signe	Some Driveway	0	0	0	0	0	0	0					Low (<50%)
65062	3.172	Georgetown	FIDALGO ST BETWEEN DEAD END 2 AND E	S	Unrestricted Parking	Unrestricted	0	Mostly Drive	0	0	0	0	0	0	0					Low (<50%)
59773	3.173	Georgetown	EAST MARGINAL WAY S BETWEEN S MEAD S	W	Unrestricted Parking	No Parking	0	0	0	0	0	0	0	0	0					No Parking
36957	3.174	Georgetown	EAST MARGINAL WAY S BETWEEN S ORCAS S	W	Unrestricted Parking	No Parking	0	0	0	0	0	0	0	0	0					No Parking
82273	3.175	Georgetown	EAST MARGINAL WAY S BETWEEN S LUCILE S	W	Unrestricted Parking	No Parking	0	0	0	0	0	0	0	0	0					No Parking
59769	3.176	Georgetown	EAST MARGINAL WAY S BETWEEN S BRANDY	W	No Parking Allowed	No Parking	0	0	0	0	0	0	0	0	0					No Parking
34658	3.177	Georgetown	OHIO AVE S BETWEEN S BRANDON ST AND D	E	Unrestricted Parking	Unrestricted	Some Signag	Mostly Drive	0	0	0	0	0	0	0					Low (<50%)
65061	3.178	Georgetown	FIDALGO ST BETWEEN DEAD END 2 AND E	N	Unrestricted Parking	Unrestricted	Some Signag	0	0	0	0	0	0	0	0					High (>75%)
59777	3.179	Georgetown	EAST MARGINAL WAY S BETWEEN S FIDALGO	W	Unrestricted Parking	No Parking	0	0	0	0	0	0	0	0	0					No Parking
14465	3.18	Georgetown	EAST MARGINAL WAY S BETWEEN 1ST AVE S	W	Unrestricted Parking	No Parking	0	0	0	0	0	0	0	0	0					No Parking
82277	3.181	Georgetown	EAST MARGINAL WAY S BETWEEN 1ST AV S	W	Unrestricted Parking	No Parking	0	0	0	0	0	0	0	0	0					No Parking
59781	3.182	Georgetown	EAST MARGINAL WAY S BETWEEN 1ST AV S	W	Unrestricted Parking	No Parking	0	0	0	0	0	0	0	0	0					No Parking
59786	3.183	Georgetown	EAST MARGINAL WAY S BETWEEN S FRONT S	SW	No Parking Allowed	No Parking	0	0	0	0	0	0	0	0	0					No Parking
14470	3.184	Georgetown	EAST MARGINAL WAY S BETWEEN S MICHIGAN	SW	No Parking Allowed	No Parking	0	0	0	0	0	0	0	0	0					No Parking
51593	3.185	Georgetown	4TH AVE S BETWEEN EAST MARGINAL WAY S	NW	Unrestricted Parking	No Parking	0	0	0	0	0	0	0	0	0					No Parking
51594	3.186	Georgetown	4TH AVE S BETWEEN EAST MARGINAL WAY S	SE	Unrestricted Parking	No Parking	0	0	0	0	0	0	0	0	0					No Parking
21425	3.187	Georgetown	S RIVER ST BETWEEN 3RD AVE S AND 4TH AV	N	Unrestricted Parking	Unrestricted	0	0	0	0	0	0	0	0	0					Low (<50%)
49810	3.188	Georgetown	3RD AVE S BETWEEN DEAD END 2 AND S RIV	E	Unrestricted Parking	Unrestricted	0	0	1	1	0	0	0	0	0					High (>75%)
49809	3.189	Georgetown	3RD AVE S BETWEEN DEAD END 2 AND S RIV	W	Unrestricted Parking	Unrestricted	Some Signag	Mostly Drive	2	2	0	0	0	0	2					High (>75%)
21421	3.19	Georgetown	S RIVER ST BETWEEN 2ND AVE S AND 3RD AV	N	No Parking Allowed	Unrestricted	0	Mostly Drive	0	0	0	0	0	0	0					No Parking
70882	3.191	Georgetown	2ND AVE S BETWEEN DEAD END 3 AND S RIV	E	Unrestricted Parking	Unrestricted	0	0	0	0	0	0	0	0	0					Low (<50%)
70881	3.192	Georgetown	2ND AVE S BETWEEN DEAD END 3 AND S RIV	W	Unrestricted Parking	Unrestricted	0	0	0	0	0	0	0	0	0					Low (<50%)
43609	3.193	Georgetown	S RIVER ST BETWEEN OCCIDENTAL AVE S AN	N	Unrestricted Parking	Unrestricted	0	0	0	0	0	0	0	0	0					Low (<50%)
12042	3.194	Georgetown	OCCIDENTAL AVE S BETWEEN S MICHIGAN S	E	Unrestricted Parking	Unrestricted	0	Some Driveway	0	0	0	0	0	0	0					Medium(50-75%)
12041	3.195	Georgetown	OCCIDENTAL AVE S BETWEEN S MICHIGAN S	W	Unrestricted Parking	No Parking	Some Signag	Mostly Drive	0	0	0	0	0	0	0					Low (<50%)
21417	3.196	Georgetown	S RIVER ST BETWEEN 1ST AVE S AND OCCIDE	N	Unrestricted Parking	Unrestricted	0	Some Driveway	0	0	0	0	0	0	0					Low (<50%)
69122	3.197	Georgetown	1ST AVE S BETWEEN S MICHIGAN S ST AND S	E	Unrestricted Parking	No Parking	0	0	0	0	0	0	0	0	0					No Parking
24254	3.198	Georgetown	1ST AVE S BETWEEN S MICHIGAN N ST AND E	E	Unrestricted Parking	No Parking	0	0	0	0	0	0	0	0	0					No Parking
69118	3.199	Georgetown	1ST AVE S BETWEEN S FRONT ST AND S MICH	E	Unrestricted Parking	Unrestricted	0	0	0	0	0	0	0	0	0					Low (<50%)
88086	3.2	Georgetown	S FRONT ST BETWEEN 1ST AVE S AND S FRO	S	Unrestricted Parking	No Parking	0	0	2	1	1	0	0	0	0					Medium(50-75%)
88085	3.201	Georgetown	S FRONT ST BETWEEN 1ST AVE S AND S FRON	N	Unrestricted Parking	No Parking	0	0	2	1	1	0	0	0	0					High (>75%)
20285	3.202	Georgetown	S FRONT ST BETWEEN S FRONT ST ON RP AN	NW	Unrestricted Parking	No Parking	0	0	0	0	0	0	0	0	0					No Parking
20286	3.203	Georgetown	S FRONT ST BETWEEN S FRONT ST ON RP AN	SE	No Parking Allowed	No Parking	0	0	0	0	0	0	0	0	0					No Parking
134542	3.204	Georgetown	1ST N AVE S BETWEEN EAST MARGINAL WAY	W	Unrestricted Parking	No Parking	0	0	0	0	0	0	0	0	0					No Parking
134541	3.205	Georgetown	1ST N AVE S BETWEEN EAST MARGINAL WAY	E	Unrestricted Parking	No Parking	0	0	0	0	0	0	0	0	0					No Parking
1265	3.206	Georgetown	1ST AVE S BETWEEN 1ST N AVE S AND S FR	W	Unrestricted Parking	No Parking	0	0	0	0	0	0	0	0	0					No Parking
1266	3.207	Georgetown	1ST AVE S BETWEEN 1ST N AVE S AND S FR	E	Unrestricted Parking	No Parking	0	0	0	0	0	0	0	0	0					No Parking
69117	3.208	Georgetown	1ST AVE S BETWEEN S FRONT ST AND S MICH	W	Unrestricted Parking	Unrestricted	0	Mostly Drive	2	0	0	0	0	0	2					Low (<50%)
24253	3.209	Georgetown	1ST AVE S BETWEEN S MICHIGAN N ST AND W	W	Unrestricted Parking	No Parking	0	0	2	2	0	0	0	0	0					Low (<50%)
65937	3.21	Georgetown	S MICHIGAN ST BETWEEN DEAD END AND 1	NW	Unrestricted Parking	No Parking	0	0	0	0	0	0	0	0	0					Low (<50%)
65938	3.211	Georgetown	S MICHIGAN ST BETWEEN DEAD END AND 1	SE	Unrestricted Parking	No Parking	0	0	0	0	0	0	0	0	0					Low (<50%)
69121	3.212	Georgetown	1ST AVE S BETWEEN S MICHIGAN S ST AND S	W	Unrestricted Parking	No Parking	0	0	3	3	0	0	0	0	0					Low (<50%)
21418	3.213	Georgetown	S RIVER ST BETWEEN 1ST AVE S AND OCCIDE	S	Unrestricted Parking	Unrestricted	0	Mostly Drive	0	0	0	0	0	0	0					Low (<50%)
43610	3.214	Georgetown	S RIVER ST BETWEEN OCCIDENTAL AVE S AN	S	Unrestricted Parking	Unrestricted	0	0	2	1	0	0	0	0	1					Low (<50%)
21422	3.215	Georgetown	S RIVER ST BETWEEN 2ND AVE S AND 3RD AV	S	Unrestricted Parking	Unrestricted	0	0	1	0	0	0	0	0	1					Medium(50-75%)
21426	3.216	Georgetown	S RIVER ST BETWEEN 3RD AVE S AND 4TH AV	S	Unrestricted Parking	Unrestricted	0	0	0	0	0	0	0	0	0					No Parking
89194	3.217	Georgetown	S RIVER ST BETWEEN 4TH AVE S AND EAST M	S	Unrestricted Parking	No Parking	0	0	0	0	0	0	0	0	0					No Parking
89193	3.218	Georgetown	S RIVER ST BETWEEN 4TH AVE S AND EAST M	N	Unrestricted Parking	No Parking	0	0	0	0	0	0	0	0	0					No Parking
36962	3.219	Georgetown	EAST MARGINAL WAY S BETWEEN 4TH AVE S	SW	Unrestricted Parking	No Parking	0	0	0	0	0	0	0	0	0					No Parking
74142	3.22	Georgetown	4TH AVE S BETWEEN S MICHIGAN ST AND EA	E	Unrestricted Parking	No Parking	0	0	0	0	0	0	0	0	0					Low (<50%)
74141	3.221	Georgetown	4TH AVE S BETWEEN S MICHIGAN ST AND EA	W	Unrestricted Parking	No Parking	0	0	0	0	0	0	0	0	0					No Parking
65941	3.222	Georgetown	S MICHIGAN ST BETWEEN EAST MARGINAL N	N	Unrestricted Parking	No Parking	0	0	0	0	0	0	0	0	0					No Parking
65942	3.223	Georgetown	S MICHIGAN ST BETWEEN EAST MARGINAL S	S	Unrestricted Parking	No Parking	0	0	0	0	0	0	0	0	0					No Parking
43293	3.224	Georgetown	S MICHIGAN ST BETWEEN OCCIDENTAL AVEN	E	Unrestricted Parking	No Parking	0	0	0	0	0	0	0	0	0					No Parking
43294	3.225	Georgetown	S MICHIGAN ST BETWEEN OCCIDENTAL AVES	S	Unrestricted Parking	Unrestricted	0	0	0	0	0	0	0	0	0					No Parking
21081	3.226	Georgetown	S MICHIGAN ST BETWEEN 1ST N AVE S AND N	N	Unrestricted Parking	No Parking	0	0	0	0	0	0	0	0	0					No Parking

Element Key	idax id	Subarea	UNITDESC	SIDE	PARKING_CA	Hef_City Restriction	Hef_Private Signage	Hef_Driveway	Total_Trucks_ All	Total_Port_ Trucks	Port Truck - w/ Bare Chassis	Port Truck - Bare Chassis (No Tractor)	Port Truck - w/ Shipping Container	Total_NPT	NPT - Other Semis (No Container)	NPT - Single Unit Trucks	NPT - RVs	NPT - Other Trucks	Total Utilization
21082	3.227	Georgetown	S MICHIGAN ST BETWEEN 1ST N AVE S AND S	S	Unrestricted Parking	Unrestricted	0	0	1	0				1				1	Low (<50%)
121975	3.228	Georgetown	S FRONT ST ON RP BETWEEN 1ST AV S SB ON E	SE	Unrestricted Parking	No Parking	0	0	0	0				0					No Parking
88098	3.229	Georgetown	S FRONT ST ON RP BETWEEN 1ST AV S SB ON E	E	Unrestricted Parking	No Parking	0	0	0	0				0					
21086	3.23	Georgetown	1ST AV S NB OFF RP BETWEEN 1ST AV S BR N E	SE	Unrestricted Parking	No Parking	0	0	0	0				0					
21085	3.231	Georgetown	1ST AV S NB OFF RP BETWEEN 1ST AV S BR N W	NW	Unrestricted Parking	0	0	0	0	0				0					
43298	3.232	Georgetown	S MICHIGAN ST BETWEEN 4TH AVE S AND 5TH S	S	Unrestricted Parking	No Parking	0	0	0	0				0					No Parking
88886	3.233	Georgetown	S MICHIGAN ST BETWEEN 5TH AVE S AND 5TH S	S	Unrestricted Parking	No Parking	0	0	0	0				0					No Parking
88890	3.234	Georgetown	S MICHIGAN ST BETWEEN 5TH PLS AND 6TH S	S	No Parking Allowed	No Parking	0	0	0	0				0					No Parking
88894	3.235	Georgetown	S MICHIGAN ST BETWEEN 6TH AVE S AND 7TH S	S	Unrestricted Parking	No Parking	0	0	0	0				0					No Parking
88897	3.236	Georgetown	#N/A	#N/A	#N/A	No Parking	0	0	0	0				0					No Parking
88897	3.237	Georgetown	S MICHIGAN ST BETWEEN 7TH AVE S AND CN	CN	Unrestricted Parking	No Parking	0	0	0	0				0					No Parking
8321	3.238	Georgetown	7TH AVE S BETWEEN S MICHIGAN ST AND S W	SW	Unrestricted Parking	Unrestricted	Mostly Signe	Some Drive	0	0				0					Low (<50%)
21433	3.239	Georgetown	S RIVER ST BETWEEN 6TH AVE S AND 7TH AV NW	NW	Unrestricted Parking	Unrestricted	0	Mostly Drive	0	0				0					Low (<50%)
53286	3.24	Georgetown	6TH AVE S BETWEEN S MICHIGAN ST AND S E	SE	Unrestricted Parking	Unrestricted	0	Some Drive	0	0				0					Low (<50%)
53285	3.241	Georgetown	6TH AVE S BETWEEN S MICHIGAN ST AND S W	SW	Unrestricted Parking	Unrestricted	0	Some Drive	0	0				0					Low (<50%)
43617	3.242	Georgetown	S RIVER ST BETWEEN 5TH PL S AND 6TH AVE N	N	Unrestricted Parking	Unrestricted	0	0	0	0				0					Low (<50%)
30254	3.243	Georgetown	5TH PLS BETWEEN S MICHIGAN ST AND S RI E	E	Unrestricted Parking	Unrestricted	0	All Driveway	0	0				0					Low (<50%)
30253	3.244	Georgetown	5TH PLS BETWEEN S MICHIGAN ST AND S RI W	W	Unrestricted Parking	Unrestricted	0	Mostly Drive	0	0				0					Low (<50%)
43613	3.245	Georgetown	S RIVER ST BETWEEN 5TH AVE S AND 5TH PL N	N	Unrestricted Parking	Unrestricted	0	Mostly Drive	1	0				1		1			Low (<50%)
7414	3.246	Georgetown	5TH AVE S BETWEEN S MICHIGAN ST AND S E	SE	Unrestricted Parking	Unrestricted	Some Signag	0	0	0				0					Low (<50%)
7413	3.247	Georgetown	5TH AVE S BETWEEN S MICHIGAN ST AND S W	SW	Unrestricted Parking	Unrestricted	Mostly Signe	Some Drive	0	0				0					Low (<50%)
21429	3.248	Georgetown	S RIVER ST BETWEEN EAST MARGINAL WAY N	N	Unrestricted Parking	Unrestricted	0	0	1	0				1			1		Low (<50%)
21430	3.249	Georgetown	S RIVER ST BETWEEN EAST MARGINAL WAY S	S	Unrestricted Parking	Unrestricted	0	0	0	0				0					Low (<50%)
43614	3.25	Georgetown	S RIVER ST BETWEEN 5TH AVE S AND 5TH PLS S	S	Unrestricted Parking	Unrestricted	0	0	2	1	1			1			1		High (>75%)
43618	3.251	Georgetown	S RIVER ST BETWEEN 5TH PL S AND 6TH AVE S	S	Unrestricted Parking	Unrestricted	0	0	5	4	4			1			1		Medium(50-75%)
30838	3.252	Georgetown	6TH AVE S BETWEEN S RIVER ST AND DEAD E SW	SW	Unrestricted Parking	Unrestricted	0	All Driveway	0	0				0					Low (<50%)
30837	3.253	Georgetown	6TH AVE S BETWEEN S RIVER ST AND DEAD E NE	NE	Unrestricted Parking	Unrestricted	0	0	0	0				0					Low (<50%)
21434	3.254	Georgetown	S RIVER ST BETWEEN 6TH AVE S AND 7TH AV SE	SE	Unrestricted Parking	Unrestricted	0	0	2	0				2			2		Medium(50-75%)
8322	3.255	Georgetown	7TH AVE S BETWEEN S MICHIGAN ST AND S E	SE	Unrestricted Parking	Unrestricted	0	Some Drive	4	0				4			2	2	Medium(50-75%)
88894	3.256	Georgetown	S MICHIGAN ST BETWEEN 6TH AVE S AND 7TH S	S	Unrestricted Parking	No Parking	0	0	0	0				0					No Parking
30834	3.257	Georgetown	6TH AVE S BETWEEN S FRONT ST AND S MIC E	E	Time Limited Parking	Time-Limited	0	Some Drive	1	1				1					Low (<50%)
30830	3.258	Georgetown	6TH AVE S BETWEEN S FIDALGO ST AND S FR E	E	Unrestricted Parking	Unrestricted	0	Some Drive	7	7	5			2					Low (<50%)
20197	3.259	Georgetown	S FIDALGO ST BETWEEN 4TH AVE S AND 6TH N	N	Time Limited Parking	Time-Limited	0	Some Drive	0	0				0					Low (<50%)
20198	3.26	Georgetown	S FIDALGO ST BETWEEN 4TH AVE S AND 6TH S	S	Unrestricted Parking	No Parking	0	Mostly Drive	0	0				0					No Parking
51585	3.261	Georgetown	4TH AVE S BETWEEN S FIDALGO ST AND S FR W	W	Time Limited Parking	Time-Limited	0	Mostly Drive	0	0				0					Low (<50%)
51586	3.262	Georgetown	4TH AVE S BETWEEN S FIDALGO ST AND S FR E	E	Unrestricted Parking	Unrestricted	0	Some Drive	5	4	3			1		1			Medium(50-75%)
88089	3.263	Georgetown	S FRONT ST BETWEEN DEAD END AND 4TH AN W	NW	No Parking Allowed	Unrestricted	0	All Driveway	0	0				0					No Parking
88090	3.264	Georgetown	S FRONT ST BETWEEN DEAD END AND 4TH A SE	SE	Unrestricted Parking	Unrestricted	0	All Driveway	0	0				0					Low (<50%)
88094	3.265	Georgetown	S FRONT ST BETWEEN 4TH AVE S AND 5TH A S	S	Unrestricted Parking	Unrestricted	0	0	3	3	3			0					Medium(50-75%)
52641	3.266	Georgetown	5TH AVE S BETWEEN S FRONT ST AND S MIC W	W	Unrestricted Parking	Unrestricted	0	Some Drive	3	2	2			1			1		Low (<50%)
52642	3.267	Georgetown	5TH AVE S BETWEEN S FRONT ST AND S MIC E	E	Unrestricted Parking	Unrestricted	0	Some Drive	8	7	5			2			1		High (>75%)
42590	3.268	Georgetown	S FRONT ST BETWEEN 5TH AVE S AND 6TH A S	S	Time Limited Parking	Unrestricted	0	Some Drive	6	6	5			1					Medium(50-75%)
42589	3.269	Georgetown	S FRONT ST BETWEEN 5TH AVE S AND 6TH A N	N	Time Limited Parking	Unrestricted	0	Some Drive	4	4	2			2		0			Medium(50-75%)
88093	3.27	Georgetown	S FRONT ST BETWEEN 4TH AVE S AND 5TH A N	N	Unrestricted Parking	No Parking	0	All Driveway	0	0				0					Low (<50%)
51589	3.271	Georgetown	4TH AVE S BETWEEN S FRONT ST AND S MIC W	W	Unrestricted Parking	Unrestricted	0	Mostly Drive	1	1	1			0					Low (<50%)
51590	3.272	Georgetown	4TH AVE S BETWEEN S FRONT ST AND S MIC E	E	Unrestricted Parking	Unrestricted	0	Some Drive	5	4	3			1			1		Medium(50-75%)
43297	3.273	Georgetown	S MICHIGAN ST BETWEEN 4TH AVE S AND 5TH N	N	No Parking Allowed	No Parking	0	0	0	0				0					No Parking
88889	3.274	Georgetown	S MICHIGAN ST BETWEEN 5TH PLS AND 6TH N	N	No Parking Allowed	No Parking	0	0	0	0				0					No Parking
88893	3.275	Georgetown	S MICHIGAN ST BETWEEN 6TH AVE S AND 7TH N	N	Unrestricted Parking	Unrestricted	0	Mostly Drive	4	3	2			1			1		Medium(50-75%)
30829	3.276	Georgetown	6TH AVE S BETWEEN S FIDALGO ST AND S FR W	W	Unrestricted Parking	Unrestricted	0	Some Drive	5	5	3	1		1					Low (<50%)
87986	3.277	Georgetown	S FIDALGO ST BETWEEN 2ND AVE S AND 4TH S	S	Unrestricted Parking	Unrestricted	Some Signag	0	0	0				0					Low (<50%)
42514	3.278	Georgetown	S FIDALGO ST BETWEEN 1ST AVE S AND 2ND S	S	Unrestricted Parking	Unrestricted	0	Some Drive	0	0				0					Low (<50%)
1261	3.279	Georgetown	1ST AVE S BETWEEN S FIDALGO ST AND EAST W	W	Time Limited Parking	No Parking	0	0	0	0				0					No Parking
1262	3.28	Georgetown	1ST AVE S BETWEEN S FIDALGO ST AND EAST E	E	No Parking Allowed	No Parking	0	0	0	0				0					No Parking
42514	3.281	Georgetown	S FIDALGO ST BETWEEN 1ST AVE S AND 2ND S	S	Unrestricted Parking	Unrestricted	Some Signag	Mostly Drive	0	0				0					Low (<50%)
87986	3.282	Georgetown	S FIDALGO ST BETWEEN 2ND AVE S AND 4TH S	S	Unrestricted Parking	Unrestricted	Some Signag	Some Drive	0	0				0					Low (<50%)
51582	3.283	Georgetown	4TH AVE S BETWEEN S MEAD ST AND S FIDA E	E	Time Limited Parking	Time-Limited	0	0	0	0				0					Low (<50%)
51581	3.284	Georgetown	4TH AVE S BETWEEN S MEAD ST AND S FIDA W	W	Unrestricted Parking	Unrestricted	0	Mostly Drive	0	0				0					Low (<50%)
65930	3.285	Georgetown	S MEAD ST BETWEEN 4TH AVE S AND 6TH AN S	S	Time Limited Parking	Time-Limited	0	Some Drive	0	0				0					Low (<50%)
20202	3.286	Georgetown	S FIDALGO ST BETWEEN 6TH AVE S AND 7TH SW	SW	Unrestricted Parking	Unrestricted	0	0	6	6	6			0					High (>75%)
20206	3.287	Georgetown	S FIDALGO ST BETWEEN 7TH AVE S AND PAD SW	SW	Unrestricted Parking	Unrestricted	0	Some Drive	0	0				0					No Parking
87990	3.288	Georgetown	S FIDALGO ST BETWEEN PADILLA PL S AND D SW	SW	Unrestricted Parking	Unrestricted	All Signed	0	0	0				0					Low (<50%)
87989	3.289	Georgetown	S FIDALGO ST BETWEEN PADILLA PL S AND D NE	NE	Unrestricted Parking	Unrestricted	0	0	0	0				0					Low (<50%)
20205	3.29	Georgetown	S FIDALGO ST BETWEEN 7TH AVE S AND PAD NE	NE	Unrestricted Parking	Unrestricted	0	0	10	1	1			9		2	7		High (>75%)
20201	3.291	Georgetown	S FIDALGO ST BETWEEN 6TH AVE S AND 7TH NE	NE	Unrestricted Parking	Unrestricted	0	0	5	5	4			1					High (>75%)
65929	3.292	Georgetown	S MEAD ST BETWEEN 4TH AVE S AND 6TH AN W	W	Time Limited Parking	Time-Limited	0	0	4	2	2			2			2		Medium(50-75%)
43277	3.293	Georgetown	S MEAD ST BETWEEN 3RD AVE S AND 4TH A N	N	Unrestricted Parking	Unrestricted	0	0	1	0				1			1		Low (<50%)
21057	3.294	Georgetown	S MEAD ST BETWEEN 2ND AVE S AND 3RD A N	N	Unrestricted Parking	Unrestricted	Mostly Signe	0	1	0				1			1		Low (<50%)
88881	3.295	Georgetown	S MEAD ST BETWEEN 1ST AVE S AND 2ND AN W	W	Unrestricted Parking	Unrestricted	0	Mostly Drive	0	0				0					Low (<50%)

Element Key	idax id	Subarea	UNITDESC	SIDE	PARKING_CA	Hef_City Restriction	Hef_Private Signage	Hef_Driveway	Total_Trucks_All	Total_Port_Trucks	Port Truck - w/ Bare Chassis	Port Truck - Bare Chassis (No Tractor)	Port Truck - w/ Shipping Container	Total_NPT	NPT - Other Semis (No Container)	NPT - Single Unit Trucks	NPT - RVs	NPT - Other Trucks	Total Utilization
21053	3.296	Georgetown	S MEAD ST BETWEEN EAST MARGINAL WAY	N	Unrestricted Parking	Unrestricted	Mostly Signed	0	1	0				1			1		Low (<50%)
21054	3.297	Georgetown	S MEAD ST BETWEEN EAST MARGINAL WAY	S	Unrestricted Parking	Unrestricted	Mostly Signed	0	0	0									Low (<50%)
69113	3.298	Georgetown	1ST AVE S BETWEEN S MEAD ST AND S FIDAL	W	No Parking Allowed	Unrestricted		Some Driveway	0	0									Low (<50%)
69114	3.299	Georgetown	1ST AVE S BETWEEN S MEAD ST AND S FIDAL	E	Unrestricted Parking	Unrestricted		0	0	0									Low (<50%)
88882	3.3	Georgetown	S MEAD ST BETWEEN 1ST AVE S AND 2ND AVE S	E	Unrestricted Parking	Unrestricted		Some Driveway	0	0									Low (<50%)
21058	3.301	Georgetown	S MEAD ST BETWEEN 2ND AVE S AND 3RD AVE S	S	Unrestricted Parking	Unrestricted		0	0	0									Low (<50%)
43278	3.302	Georgetown	S MEAD ST BETWEEN 3RD AVE S AND 4TH AVE S	S	Unrestricted Parking	Unrestricted		Some Driveway	1	0							1		Low (<50%)
6338	3.303	Georgetown	4TH AVE S BETWEEN S ORCAS ST AND S MEAD	E	Time Limited Parking	Time-Limited		0	3	3	1			2					High (>75%)
21226	3.304	Georgetown	S ORCAS ST BETWEEN 5TH AVE S AND 6TH AVE S	S	Time Limited Parking	Time-Limited		0	0	0									High (>75%)
30825	3.305	Georgetown	6TH AVE S BETWEEN S ORCAS ST AND S FIDAL	W	No Parking Allowed	No Parking		0	0	0									Low (<50%)
30826	3.306	Georgetown	6TH AVE S BETWEEN S ORCAS ST AND S FIDAL	E	No Parking Allowed	Unrestricted		0	3	3	3								Medium(50-75%)
43402	3.307	Georgetown	S ORCAS ST BETWEEN 6TH AVE S AND 7TH AVE S	SW	Unrestricted Parking	Unrestricted		0	1	1			1						Low (<50%)
76117	3.308	Georgetown	7TH AVE S BETWEEN S ORCAS ST AND S FIDAL	NW	Unrestricted Parking	Unrestricted		0	3	3	2			1					Medium(50-75%)
76118	3.309	Georgetown	7TH AVE S BETWEEN S ORCAS ST AND S FIDAL	SE	Unrestricted Parking	Unrestricted		0	2	1			1	1		1			High (>75%)
89002	3.31	Georgetown	S ORCAS ST BETWEEN 7TH AVE S AND PADILLA	SW	Unrestricted Parking	Unrestricted		0	2	0				2			2		Medium(50-75%)
34681	3.311	Georgetown	PADILLA PL S BETWEEN S ORCAS ST AND S FIDAL	NW	Time Limited Parking	Unrestricted		0	0	0									Low (<50%)
34682	3.312	Georgetown	PADILLA PL S BETWEEN S ORCAS ST AND S FIDAL	SE	Unrestricted Parking	Unrestricted		0	0	0									Low (<50%)
43406	3.313	Georgetown	S ORCAS ST BETWEEN PADILLA PL S AND CO	SW	Unrestricted Parking	Unrestricted		0	1	0							1		High (>75%)
43405	3.314	Georgetown	S ORCAS ST BETWEEN PADILLA PL S AND CO	NE	Unrestricted Parking	Unrestricted		0	0	0									High (>75%)
89001	3.315	Georgetown	S ORCAS ST BETWEEN 7TH AVE S AND PADILLA	NE	Unrestricted Parking	Unrestricted		0	0	0									Low (<50%)
43401	3.316	Georgetown	S ORCAS ST BETWEEN 6TH AVE S AND 7TH AVE S	NE	Unrestricted Parking	Unrestricted		Some Driveway	1	1			1						Medium(50-75%)
21225	3.317	Georgetown	S ORCAS ST BETWEEN 5TH AVE S AND 6TH AVE S	N	Time Limited Parking	Time-Limited		0	0	0									Low (<50%)
43397	3.318	Georgetown	S ORCAS ST BETWEEN 4TH AVE S AND 5TH AVE S	N	Unrestricted Parking	Unrestricted		0	0	0									Low (<50%)
21221	3.319	Georgetown	S ORCAS ST BETWEEN 3RD AVE S AND 4TH AVE S	N	Unrestricted Parking	Unrestricted		Some Driveway	0	0									Medium(50-75%)
66077	3.32	Georgetown	S ORCAS ST BETWEEN 2ND AVE S AND 3RD AVE S	N	Time Limited Parking	Time-Limited		0	0	0									Low (<50%)
66073	3.321	Georgetown	S ORCAS ST BETWEEN 1ST AVE S AND 2ND AVE S	N	Unrestricted Parking	Unrestricted		0	0	0									Low (<50%)
66069	3.322	Georgetown	S ORCAS ST BETWEEN EAST MARGINAL WAY	N	Unrestricted Parking	Unrestricted		0	1	0				1		1			Medium(50-75%)
66070	3.323	Georgetown	S ORCAS ST BETWEEN EAST MARGINAL WAY	S	Unrestricted Parking	Unrestricted		0	0	0									Low (<50%)
46445	3.324	Georgetown	1ST AVE S BETWEEN S ORCAS ST AND S MEAD	W	Unrestricted Parking	Unrestricted		0	0	0									Low (<50%)
46446	3.325	Georgetown	1ST AVE S BETWEEN S ORCAS ST AND S MEAD	E	Time Limited Parking	Unrestricted		0	0	0									Low (<50%)
66074	3.326	Georgetown	S ORCAS ST BETWEEN 1ST AVE S AND 2ND AVE S	S	Time Limited Parking	Unrestricted		0	0	0									Low (<50%)
2945	3.327	Georgetown	2ND AVE S BETWEEN S ORCAS ST AND S MEAD	W	Unrestricted Parking	Unrestricted	Mostly Signed		0	0									Low (<50%)
2946	3.328	Georgetown	2ND AVE S BETWEEN S ORCAS ST AND S MEAD	E	Unrestricted Parking	Unrestricted	All Signed		0	0									Low (<50%)
66078	3.329	Georgetown	S ORCAS ST BETWEEN 2ND AVE S AND 3RD AVE S	S	Unrestricted Parking	Unrestricted		0	0	0									Medium(50-75%)
72473	3.33	Georgetown	3RD AVE S BETWEEN S ORCAS ST AND S MEAD	W	Unrestricted Parking	Unrestricted		Mostly Driveway	0	0									Low (<50%)
72474	3.331	Georgetown	3RD AVE S BETWEEN S ORCAS ST AND S MEAD	E	Unrestricted Parking	Unrestricted	All Signed		0	0									Low (<50%)
21222	3.332	Georgetown	S ORCAS ST BETWEEN 3RD AVE S AND 4TH AVE S	S	Unrestricted Parking	Unrestricted		0	0	0									Low (<50%)
6337	3.333	Georgetown	4TH AVE S BETWEEN S ORCAS ST AND S MEAD	W	Unrestricted Parking	Unrestricted		Mostly Driveway	3	3	2			1					Medium(50-75%)
53282	3.334	Georgetown	6TH AVE S BETWEEN S FINDLAY ST AND S ORCAS	E	Unrestricted Parking	Unrestricted		0	1	1				1					Low (<50%)
65066	3.335	Georgetown	S FINDLAY ST BETWEEN 6TH AVE S AND MAYNARD	S	Time Limited Parking	Unrestricted		Some Driveway	1	1	1								Low (<50%)
20606	3.336	Georgetown	S HOMER ST BETWEEN MAYNARD AVE S AND S ORCAS	SW	Unrestricted Parking	Unrestricted		0	4	3				1					High (>75%)
8317	3.337	Georgetown	7TH AVE S BETWEEN S HOMER ST AND S ORCAS	NW	Unrestricted Parking	Unrestricted	All Signed		0	0									No Parking
8318	3.338	Georgetown	7TH AVE S BETWEEN S HOMER ST AND S ORCAS	SE	Unrestricted Parking	Unrestricted		0	0	0									Low (<50%)
20610	3.339	Georgetown	S HOMER ST BETWEEN 7TH AVE S AND PADILLA	SW	Unrestricted Parking	Unrestricted		0	0	0									Low (<50%)
34677	3.34	Georgetown	PADILLA PL S BETWEEN S HOMER ST AND S FINDLAY	NW	Unrestricted Parking	Unrestricted		0	1	0				1			1		Medium(50-75%)
34678	3.341	Georgetown	PADILLA PL S BETWEEN S HOMER ST AND S FINDLAY	SE	Unrestricted Parking	Unrestricted		0	0	0									Low (<50%)
65442	3.342	Georgetown	S HOMER ST BETWEEN PADILLA PL S AND CO	SW	Unrestricted Parking	Unrestricted		Some Driveway	0	0									Low (<50%)
65441	3.343	Georgetown	S HOMER ST BETWEEN PADILLA PL S AND CO	NE	Unrestricted Parking	Unrestricted		0	0	0									High (>75%)
20609	3.344	Georgetown	S HOMER ST BETWEEN 7TH AVE S AND PADILLA	NE	Unrestricted Parking	Unrestricted		0	0	0									Low (<50%)
20605	3.345	Georgetown	S HOMER ST BETWEEN MAYNARD AVE S AND S ORCAS	NE	Unrestricted Parking	Unrestricted		0	3	3	3								Medium(50-75%)
65065	3.346	Georgetown	S FINDLAY ST BETWEEN 6TH AVE S AND MAYNARD	N	Unrestricted Parking	Unrestricted		0	3	3	3								Medium(50-75%)
53281	3.347	Georgetown	6TH AVE S BETWEEN S FINDLAY ST AND S ORCAS	W	Time Limited Parking	Time-Limited		0	0	0									Low (<50%)
65070	3.348	Georgetown	S FINDLAY ST BETWEEN MAYNARD AVE S AND S ORCAS	S	Unrestricted Parking	Unrestricted		0	5	5	5								High (>75%)
31013	3.349	Georgetown	7TH AVE S BETWEEN S FINDLAY ST AND S HOMER	W	Unrestricted Parking	No Parking		0	0	0									No Parking
31014	3.35	Georgetown	7TH AVE S BETWEEN S FINDLAY ST AND S HOMER	E	Unrestricted Parking	Unrestricted		0	2	2	1			1					Medium(50-75%)
42518	3.351	Georgetown	S FINDLAY ST BETWEEN 7TH AVE S AND 8TH AVE S	S	Unrestricted Parking	Unrestricted		Some Driveway	2	2	1			1					Low (<50%)
42517	3.352	Georgetown	S FINDLAY ST BETWEEN 7TH AVE S AND 8TH AVE S	N	Unrestricted Parking	Unrestricted	Mostly Signed		1	1	0		1						Low (<50%)
65069	3.353	Georgetown	S FINDLAY ST BETWEEN MAYNARD AVE S AND S ORCAS	N	Unrestricted Parking	Unrestricted		0	5	5	3		1		1				High (>75%)
11726	3.354	Georgetown	MAYNARD AVE S BETWEEN S LUCILLE ST AND S ORCAS	E	Unrestricted Parking	Unrestricted		All Driveway	0	0									No Parking
20945	3.355	Georgetown	S LUCILLE ST BETWEEN 6TH AVE S AND MAYNARD	N	Unrestricted Parking	Unrestricted		0	0	0									Low (<50%)
53278	3.356	Georgetown	6TH AVE S BETWEEN S BRANDON ST AND S LUCILLE	E	Unrestricted Parking	Unrestricted		Mostly Driveway	0	0									Low (<50%)
53277	3.357	Georgetown	6TH AVE S BETWEEN S BRANDON ST AND S LUCILLE	W	Unrestricted Parking	Unrestricted		0	2	2				2					Medium(50-75%)
20941	3.358	Georgetown	S LUCILLE ST BETWEEN 5TH AVE S AND 6TH AVE S	N	Time Limited Parking	Time-Limited		0	0	0									Low (<50%)
7410	3.359	Georgetown	5TH AVE S BETWEEN S BRANDON ST AND S LUCILLE	E	Unrestricted Parking	Unrestricted		Some Driveway	0	0									Low (<50%)
7409	3.36	Georgetown	5TH AVE S BETWEEN S BRANDON ST AND S LUCILLE	W	Unrestricted Parking	Unrestricted		0	0	0									Low (<50%)
20937	3.361	Georgetown	S LUCILLE ST BETWEEN 4TH AVE S AND 5TH AVE S	N	Unrestricted Parking	No Parking		0	0	0									No Parking
6334	3.362	Georgetown	4TH AVE S BETWEEN S BRANDON ST AND S LUCILLE	E	Unrestricted Parking	Unrestricted		Mostly Driveway	0	0									Low (<50%)
6333	3.363	Georgetown	4TH AVE S BETWEEN S BRANDON ST AND S LUCILLE	W	Unrestricted Parking	Unrestricted		Mostly Driveway	0	0									Low (<50%)
43157	3.364	Georgetown	S LUCILLE ST BETWEEN 3RD AVE S AND 4TH AVE S	N	Unrestricted Parking	No Parking		0	0	0									No Parking

Element Key	idax id	Subarea	UNITDESC	SIDE	PARKING_CA	Hef_City Restriction	Hef_Private Signage	Hef_Driveway	Total_Trucks_All	Total_Port_Trucks	Port Truck - Bobtail	Port Truck - w/ Bare Chassis	Port Truck - Bare Chassis (No Tractor)	Port Truck - w/ Shipping Container	Total_NPT	NPT - Other Semis (No Container)	NPT - Single Unit Trucks	NPT - RVs	NPT - Other Trucks	Total Utilization
49806	3.365	Georgetown	3RD AVE S BETWEEN S BRANDON ST AND S LE	E	Unrestricted Parking	Unrestricted	Some Signag	0	0	0					0					Low (<50%)
49805	3.366	Georgetown	3RD AVE S BETWEEN S BRANDON ST AND S LW	W	Unrestricted Parking	No Parking	0	Mostly Drive	0	0					0					No Parking
20933	3.367	Georgetown	S LUCILE ST BETWEEN 2ND AVE S AND 3RD AN	N	Unrestricted Parking	Unrestricted	0	Some Driveway	0	0					0					Low (<50%)
2942	3.368	Georgetown	2ND AVE S BETWEEN S BRANDON ST AND S E	E	Unrestricted Parking	Unrestricted	0	0	0	0					0					Low (<50%)
2941	3.369	Georgetown	2ND AVE S BETWEEN S BRANDON ST AND S W	W	Unrestricted Parking	Unrestricted	0	0	0	0					0					Low (<50%)
88741	3.37	Georgetown	S LUCILE ST BETWEEN 1ST AVE S AND 2ND A N	N	Unrestricted Parking	Peak Restrict	0	Mostly Drive	0	0					0					Low (<50%)
46442	3.371	Georgetown	1ST AVE S BETWEEN S BRANDON ST AND S L E	E	Unrestricted Parking	Unrestricted	0	0	1	0					1		1			Medium(50-75%)
46441	3.372	Georgetown	1ST AVE S BETWEEN S BRANDON ST AND S L W	W	Unrestricted Parking	Unrestricted	0	0	1	0					1				1	Low (<50%)
88737	3.373	Georgetown	S LUCILE ST BETWEEN UTAH AVE S AND 1ST N	N	Unrestricted Parking	Unrestricted	Some Signag	Some Driveway	0	0					0					Low (<50%)
58554	3.374	Georgetown	UTAH AVE S BETWEEN S BRANDON ST AND S E	E	Unrestricted Parking	Unrestricted	0	Some Driveway	0	0					0					Low (<50%)
58553	3.375	Georgetown	UTAH AVE S BETWEEN S BRANDON ST AND S W	W	Unrestricted Parking	Unrestricted	0	Mostly Drive	0	0					0					Low (<50%)
43153	3.376	Georgetown	S LUCILE ST BETWEEN EAST MARGINAL WAY N	N	Unrestricted Parking	Unrestricted	0	Some Driveway	0	0					0					Low (<50%)
43154	3.377	Georgetown	S LUCILE ST BETWEEN EAST MARGINAL WAY S	S	Unrestricted Parking	Unrestricted	0	Some Driveway	0	0					0					Low (<50%)
81233	3.378	Georgetown	UTAH AVE S BETWEEN S LUCILE ST AND S FIN W	W	No Parking Allowed	Overnight Re	0	0	0	0					0					Low (<50%)
87994	3.379	Georgetown	S FINDLAY ST BETWEEN UTAH AVE S AND 1S S	S	Unrestricted Parking	Unrestricted	All Signed	0	0	0					0					Medium(50-75%)
1258	3.38	Georgetown	1ST AVE S BETWEEN S LUCILE ST AND S FIND E	E	Unrestricted Parking	Unrestricted	0	0	0	0					0					Low (<50%)
88738	3.381	Georgetown	S LUCILE ST BETWEEN UTAH AVE S AND 1ST S	S	Unrestricted Parking	Unrestricted	All Signed	0	0	0					0					Low (<50%)
81234	3.382	Georgetown	UTAH AVE S BETWEEN S LUCILE ST AND S FINE	E	No Parking Allowed	Overnight Re	0	0	0	0					0					Low (<50%)
87993	3.383	Georgetown	S FINDLAY ST BETWEEN UTAH AVE S AND 1S N	N	Unrestricted Parking	Overnight Re	0	0	0	0					0					Medium(50-75%)
69109	3.384	Georgetown	1ST AVE S BETWEEN S FINDLAY ST AND S OR W	W	Time Limited Parking	Time-Limited	0	0	0	0					0					Low (<50%)
69110	3.385	Georgetown	1ST AVE S BETWEEN S FINDLAY ST AND S OR E	E	Time Limited Parking	Time-Limited	0	0	0	0					0					Low (<50%)
1257	3.386	Georgetown	1ST AVE S BETWEEN S LUCILE ST AND S FIND W	W	Unrestricted Parking	Unrestricted	0	Some Driveway	0	0					0					Low (<50%)
88742	3.387	Georgetown	S LUCILE ST BETWEEN 1ST AVE S AND 2ND A S	S	Unrestricted Parking	Peak Restrict	0	0	0	0					0					Low (<50%)
70873	3.388	Georgetown	2ND AVE S BETWEEN S LUCILE ST AND S FIN W	W	Unrestricted Parking	Unrestricted	0	0	1	0					1				1	Low (<50%)
20209	3.389	Georgetown	S FINDLAY ST BETWEEN 1ST AVE S AND 2ND N	N	Unrestricted Parking	Unrestricted	0	All Driveway	0	0					0					Low (<50%)
20210	3.39	Georgetown	S FINDLAY ST BETWEEN 1ST AVE S AND 2ND S	S	Time Limited Parking	Unrestricted	0	Some Driveway	0	0					0					Low (<50%)
25801	3.391	Georgetown	2ND AVE S BETWEEN S FINDLAY ST AND S OR W	W	Unrestricted Parking	Unrestricted	0	0	1	0					1				1	Low (<50%)
25802	3.392	Georgetown	2ND AVE S BETWEEN S FINDLAY ST AND S OR E	E	Unrestricted Parking	Unrestricted	0	0	0	0					0					Low (<50%)
70874	3.393	Georgetown	2ND AVE S BETWEEN S LUCILE ST AND S FINE	E	Unrestricted Parking	Unrestricted	0	0	0	0					0					Low (<50%)
20934	3.394	Georgetown	S LUCILE ST BETWEEN 2ND AVE S AND 3RD A S	S	Unrestricted Parking	Peak Restrict	0	0	0	0					0					Low (<50%)
4561	3.395	Georgetown	3RD AVE S BETWEEN S LUCILE ST AND S FIND W	W	Unrestricted Parking	Unrestricted	0	Some Driveway	0	0					0					Low (<50%)
87997	3.396	Georgetown	S FINDLAY ST BETWEEN 2ND AVE S AND 3RD N	N	Unrestricted Parking	Unrestricted	0	Some Driveway	0	0					0					Low (<50%)
87998	3.397	Georgetown	S FINDLAY ST BETWEEN 2ND AVE S AND 3RD S	S	Unrestricted Parking	Unrestricted	0	Some Driveway	0	0					0					Low (<50%)
4565	3.398	Georgetown	3RD AVE S BETWEEN S FINDLAY ST AND S OR W	W	Unrestricted Parking	Unrestricted	Some Signag	0	0	0					0					Low (<50%)
4566	3.399	Georgetown	3RD AVE S BETWEEN S FINDLAY ST AND S OR E	E	Unrestricted Parking	Unrestricted	Mostly Signe	0	0	0					0					Low (<50%)
88002	3.4	Georgetown	S FINDLAY ST BETWEEN 3RD AVE S AND 4TH S	S	Unrestricted Parking	Unrestricted	0	Mostly Drive	0	0					0					Low (<50%)
29077	3.401	Georgetown	4TH AVE S BETWEEN S FINDLAY ST AND S OR W	W	Unrestricted Parking	Unrestricted	0	0	0	0					0					Medium(50-75%)
29078	3.402	Georgetown	4TH AVE S BETWEEN S FINDLAY ST AND S OR E	E	Unrestricted Parking	Unrestricted	0	All Driveway	0	0					0					Low (<50%)
20214	3.403	Georgetown	S FINDLAY ST BETWEEN 4TH AVE S AND 5TH S	S	Unrestricted Parking	Unrestricted	Mostly Signe	0	0	0					0					Low (<50%)
30213	3.404	Georgetown	5TH AVE S BETWEEN S FINDLAY ST AND S OR W	W	Unrestricted Parking	Time-Limited	0	0	0	0					0					Low (<50%)
30214	3.405	Georgetown	5TH AVE S BETWEEN S FINDLAY ST AND S OR E	E	Time Limited Parking	Time-Limited	0	0	0	0					0					Low (<50%)
75290	3.406	Georgetown	5TH AVE S BETWEEN S LUCILE ST AND S FINE	E	Time Limited Parking	Time-Limited	0	0	0	0					0					Low (<50%)
20942	3.407	Georgetown	S LUCILE ST BETWEEN 5TH AVE S AND 6TH A S	S	Unrestricted Parking	No Parking	0	0	0	0					0					No Parking
8125	3.408	Georgetown	6TH AVE S BETWEEN S LUCILE ST AND S FIND W	W	Time Limited Parking	Unrestricted	0	0	0	0					0					Low (<50%)
8126	3.409	Georgetown	6TH AVE S BETWEEN S LUCILE ST AND S FINE	E	Unrestricted Parking	Unrestricted	Mostly Signe	0	0	0					0					Low (<50%)
20946	3.41	Georgetown	S LUCILE ST BETWEEN 6TH AVE S AND MAYN S	S	Unrestricted Parking	No Parking	0	0	0	0					0					No Parking
11725	3.411	Georgetown	MAYNARD AVE S BETWEEN S LUCILE ST AND W	W	Unrestricted Parking	Unrestricted	0	Mostly Drive	1	1		1			0					Low (<50%)
65762	3.412	Georgetown	S LUCILE ST BETWEEN MAYNARD AVE S AND S	S	Unrestricted Parking	No Parking	0	0	0	0					0					No Parking
31009	3.413	Georgetown	7TH AVE S BETWEEN S LUCILE ST AND S FIND W	W	Unrestricted Parking	Unrestricted	0	All Driveway	0	0					0					Low (<50%)
31010	3.414	Georgetown	7TH AVE S BETWEEN S LUCILE ST AND S FINE	E	Unrestricted Parking	Unrestricted	All Signed	0	1	1					1					Low (<50%)
65761	3.415	Georgetown	S LUCILE ST BETWEEN MAYNARD AVE S AND N	N	Unrestricted Parking	Unrestricted	0	Some Driveway	0	0					0					Low (<50%)
57022	3.416	Georgetown	MAYNARD AVE S BETWEEN S BRANDON ST A E	E	Unrestricted Parking	Unrestricted	0	0	1	1					1					Low (<50%)
57021	3.417	Georgetown	MAYNARD AVE S BETWEEN S BRANDON ST A W	W	Unrestricted Parking	Unrestricted	0	Some Driveway	0	0					0					Low (<50%)
64609	3.418	Georgetown	S BRANDON ST BETWEEN 6TH AVE S AND M N	N	Unrestricted Parking	Unrestricted	0	Mostly Drive	0	0					0					Low (<50%)
75894	3.419	Georgetown	6TH AVE S BETWEEN S BENNETT ST AND S B E	E	Unrestricted Parking	Unrestricted	0	0	3	2		1			0					High (>75%)
53274	3.42	Georgetown	6TH AVE S BETWEEN S DAWSON ST AND S B E	E	Unrestricted Parking	Unrestricted	Mostly Signe	Some Driveway	0	0					0					Low (<50%)
53273	3.421	Georgetown	6TH AVE S BETWEEN S DAWSON ST AND S B W	W	Unrestricted Parking	Unrestricted	0	0	3	1					1				2	Medium(50-75%)
75893	3.422	Georgetown	6TH AVE S BETWEEN S BENNETT ST AND S B W	W	Unrestricted Parking	Unrestricted	0	0	3	2		2			1				1	High (>75%)
19753	3.423	Georgetown	S BRANDON ST BETWEEN 5TH AVE S AND 6T N	N	Unrestricted Parking	Unrestricted	0	All Driveway	0	0					0					Low (<50%)
30210	3.424	Georgetown	5TH AVE S BETWEEN S BENNETT ST AND S B E	E	Unrestricted Parking	Unrestricted	Some Signag	0	5	1			1		4			1	3	High (>75%)
30206	3.425	Georgetown	5TH AVE S BETWEEN S DAWSON ST AND S B E	E	Unrestricted Parking	Unrestricted	0	0	5	5		5			0					High (>75%)
30205	3.426	Georgetown	5TH AVE S BETWEEN S DAWSON ST AND S B W	W	Unrestricted Parking	Unrestricted	0	Some Driveway	1	1			1		0					Low (<50%)
42037	3.427	Georgetown	S BENNETT ST BETWEEN 4TH AVE S AND 5TH N	N	Unrestricted Parking	Unrestricted	0	All Driveway	0	0					0					Low (<50%)
42038	3.428	Georgetown	S BENNETT ST BETWEEN 4TH AVE S AND 5TH S	S	Unrestricted Parking	Unrestricted	All Signed	0	0	0					0					Low (<50%)
30209	3.429	Georgetown	5TH AVE S BETWEEN S BENNETT ST AND S B W	W	Unrestricted Parking	Unrestricted	0	Mostly Drive	0	0					0					Low (<50%)
75289	3.43	Georgetown	5TH AVE S BETWEEN S LUCILE ST AND S FIND W	W	Unrestricted Parking	Unrestricted	0	0	0	0					0					Low (<50%)
20213	3.431	Georgetown	S FINDLAY ST BETWEEN 4TH AVE S AND 5TH N	N	No Parking Allowed	Unrestricted	0	Mostly Drive	0	0					0					Low (<50%)
29074	3.432	Georgetown	4TH AVE S BETWEEN S LUCILE ST AND S FINE	E	Time Limited Parking	Time-Limited	0	0	0	0					0					Low (<50%)
43158	3.433	Georgetown	S LUCILE ST BETWEEN 3RD AVE S AND 4TH A S	S	Unrestricted Parking	No Parking	0	0	0	0					0					No Parking

Element Key	idax id	Subarea	UNITDESC	SIDE	PARKING_CA	Hef_City Restriction	Hef_Private Signage	Hef_Driveway	Total_Trucks_All	Total_Port_Trucks	Port Truck - Bobtail	Port Truck - w/ Bare Chassis	Port Truck - Bare Chassis (No Tractor)	Port Truck - w/ Shipping Container	Total_NPT	NPT - Other Semis (No Container)	NPT - Single Unit Trucks	NPT - RVs	NPT - Other Trucks	Total Utilization	
4562	3.434	Georgetown	3RD AVE S BETWEEN S LUCILE ST AND S FINDLAY ST	E	Unrestricted Parking	Unrestricted	0	Some Drive	0	0					0					Low (<50%)	
88001	3.435	Georgetown	FINDLAY ST BETWEEN 3RD AVE S AND 4TH W	N	Unrestricted Parking	Unrestricted	Some Signage	Some Drive	0	0					0					Low (<50%)	
29073	3.436	Georgetown	4TH AVE S BETWEEN S LUCILE ST AND S FINDLAY ST	W	Time Limited Parking	Time-Limited	0	0	0	0					0					Low (<50%)	
20938	3.437	Georgetown	LUCILE ST BETWEEN 4TH AVE S AND 5TH A S	S	Unrestricted Parking	No Parking	0	0	0	0					0					No Parking	
64605	3.438	Georgetown	BRANDON ST BETWEEN 4TH AVE S AND 5TH N	N	Unrestricted Parking	Unrestricted	0	0	0	0					0					Low (<50%)	
29070	3.439	Georgetown	4TH AVE S BETWEEN S BENNETT ST AND S B	E	Unrestricted Parking	Unrestricted	0	All Driveway	0	0					0					Low (<50%)	
51578	3.44	Georgetown	4TH AVE S BETWEEN S DAWSON ST AND S B	E	Unrestricted Parking	Unrestricted	0	0	0	0					0					Low (<50%)	
51577	3.441	Georgetown	4TH AVE S BETWEEN S DAWSON ST AND S B	W	Unrestricted Parking	Unrestricted	0	Some Drive	0	0					0					Low (<50%)	
64553	3.442	Georgetown	BENNETT ST BETWEEN 3RD AVE S AND 4TH N	N	Unrestricted Parking	Unrestricted	0	0	0	0					0					Low (<50%)	
64554	3.443	Georgetown	BENNETT ST BETWEEN 3RD AVE S AND 4TH S	S	Unrestricted Parking	Unrestricted	Some Signage	Some Drive	0	0					0					Low (<50%)	
29069	3.444	Georgetown	4TH AVE S BETWEEN S BENNETT ST AND S B	W	Unrestricted Parking	Unrestricted	0	All Driveway	0	0					0					Low (<50%)	
87513	3.445	Georgetown	BRANDON ST BETWEEN 3RD AVE S AND 4TH N	N	Unrestricted Parking	Unrestricted	0	0	0	0					0					Low (<50%)	
49802	3.446	Georgetown	3RD AVE S BETWEEN S BENNETT ST AND S B	E	Unrestricted Parking	Unrestricted	Some Signage	Some Drive	0	0					0					Low (<50%)	
27418	3.447	Georgetown	3RD AVE S BETWEEN S DAWSON ST AND S B	E	No Parking Allowed	Unrestricted	Mostly Signage	Some Drive	0	0					0					Low (<50%)	
27417	3.448	Georgetown	3RD AVE S BETWEEN S DAWSON ST AND S B	W	Unrestricted Parking	Unrestricted	0	0	5	5	5				0					High (>75%)	
19721	3.449	Georgetown	BENNETT ST BETWEEN 2ND AVE S AND 3RD S	S	Unrestricted Parking	Unrestricted	0	0	4	1	1				3			1	2	Low (<50%)	
19722	3.45	Georgetown	BENNETT ST BETWEEN 2ND AVE S AND 3RD S	S	Unrestricted Parking	Unrestricted	Some Signage	0	1	0					1				1	Medium(50-75%)	
49801	3.451	Georgetown	3RD AVE S BETWEEN S BENNETT ST AND S B	W	Unrestricted Parking	Unrestricted	0	Some Drive	1	1	1				0					Low (<50%)	
64601	3.452	Georgetown	BRANDON ST BETWEEN 2ND AVE S AND 3RD N	N	Unrestricted Parking	Unrestricted	0	0	2	0					2			1	1	Medium(50-75%)	
25798	3.453	Georgetown	2ND AVE S BETWEEN S BENNETT ST AND S B	E	Unrestricted Parking	Unrestricted	0	Mostly Drive	1	1	1				0					Low (<50%)	
2938	3.454	Georgetown	2ND AVE S BETWEEN S DAWSON ST AND S B	E	Unrestricted Parking	Unrestricted	0	Some Drive	2	2	2				0					Medium(50-75%)	
2937	3.455	Georgetown	2ND AVE S BETWEEN S DAWSON ST AND S B	W	Unrestricted Parking	Unrestricted	All Signed	0	1	0					1		1			Low (<50%)	
64549	3.456	Georgetown	BENNETT ST BETWEEN 1ST AVE S AND 2ND N	N	Unrestricted Parking	Unrestricted	0	All Driveway	1	1					1					Low (<50%)	
64550	3.457	Georgetown	BENNETT ST BETWEEN 1ST AVE S AND 2ND S	S	Unrestricted Parking	No Parking	0	0	6	6	2	1	1		2					High (>75%)	
25797	3.458	Georgetown	2ND AVE S BETWEEN S BENNETT ST AND S B	W	Unrestricted Parking	Unrestricted	0	Mostly Drive	0	0					0					Low (<50%)	
87509	3.459	Georgetown	BRANDON ST BETWEEN 1ST AVE S AND 2ND N	N	Unrestricted Parking	Unrestricted	0	Some Drive	0	0					0					Low (<50%)	
1254	3.46	Georgetown	1ST AVE S BETWEEN S BENNETT ST AND S BR	E	Unrestricted Parking	Unrestricted	0	Mostly Drive	2	2					2					Medium(50-75%)	
46438	3.461	Georgetown	1ST AVE S BETWEEN S DAWSON ST AND S BE	E	No Parking Allowed	Unrestricted	0	0	0	0					0					Low (<50%)	
46437	3.462	Georgetown	1ST AVE S BETWEEN S DAWSON ST AND S BE	W	Unrestricted Parking	No Parking	0	0	0	0					0					No Parking	
1253	3.463	Georgetown	1ST AVE S BETWEEN S BENNETT ST AND S BR	W	Unrestricted Parking	Unrestricted	0	0	0	0					0					Low (<50%)	
64597	3.464	Georgetown	BRANDON ST BETWEEN UTAH AVE S AND 3N	N	Unrestricted Parking	Unrestricted	Mostly Signage	0	0	0					0					Low (<50%)	
64593	3.465	Georgetown	BRANDON ST BETWEEN EAST MARGINAL W	W	No Parking Allowed	Unrestricted	0	0	0	0					0					Low (<50%)	
64594	3.466	Georgetown	BRANDON ST BETWEEN EAST MARGINAL W	S	Time Limited Parking	Unrestricted	0	0	0	0					0					Low (<50%)	
64598	3.467	Georgetown	BRANDON ST BETWEEN UTAH AVE S AND 3S	S	Unrestricted Parking	Unrestricted	0	Some Drive	0	0					0					Low (<50%)	
87510	3.468	Georgetown	BRANDON ST BETWEEN 1ST AVE S AND 2ND S	S	Unrestricted Parking	Unrestricted	0	Some Drive	1	0					1				1	Low (<50%)	
64602	3.469	Georgetown	BRANDON ST BETWEEN 2ND AVE S AND 3RD S	S	Unrestricted Parking	Unrestricted	0	0	2	0					2					Medium(50-75%)	
87514	3.47	Georgetown	BRANDON ST BETWEEN 3RD AVE S AND 4TH S	S	Unrestricted Parking	Unrestricted	0	0	0	0					0					Low (<50%)	
64606	3.471	Georgetown	BRANDON ST BETWEEN 4TH AVE S AND 5TH S	S	Unrestricted Parking	Unrestricted	0	0	0	0					0					Low (<50%)	
19754	3.472	Georgetown	BRANDON ST BETWEEN 5TH AVE S AND 6TH S	S	Unrestricted Parking	Unrestricted	0	0	0	0					0					Low (<50%)	
64610	3.473	Georgetown	BRANDON ST BETWEEN 6TH AVE S AND M S	S	Unrestricted Parking	Unrestricted	0	0	1	0					1				1	High (>75%)	
42094	3.474	Georgetown	BRANDON ST BETWEEN MAYNARD AVE S A	S	Unrestricted Parking	Unrestricted	0	0	0	0					0					Low (<50%)	
42093	3.475	Georgetown	BRANDON ST BETWEEN MAYNARD AVE S A	N	Time Limited Parking	Time-Limited	0	0	0	0					0					Low (<50%)	
55361	3.476	Georgetown	DENVER AVE S BETWEEN MAYNARD AVE S A	NE	Unrestricted Parking	No Parking	0	All Driveway	2	2	1				1					Low (<50%)	
32897	3.477	Georgetown	DENVER AVE S BETWEEN S DAWSON ST AND NE	NE	Unrestricted Parking	Unrestricted	0	Mostly Drive	1	1			1		0					Medium(50-75%)	
42350	3.478	Georgetown	DAWSON ST BETWEEN 5TH AVE S AND 6TH S	S	Unrestricted Parking	Unrestricted	0	0	3	2	2				1					High (>75%)	
64845	3.479	Georgetown	DAWSON ST BETWEEN 4TH AVE S AND 5TH N	N	Unrestricted Parking	Unrestricted	0	0	7	1	1				6				1	High (>75%)	
87777	3.48	Georgetown	DAWSON ST BETWEEN 3RD AVE S AND 4TH N	N	Unrestricted Parking	Unrestricted	0	All Driveway	0	0					0					Low (<50%)	
64841	3.481	Georgetown	DAWSON ST BETWEEN 2ND AVE S AND 3RD N	N	Unrestricted Parking	Unrestricted	0	0	1	1					0					Medium(50-75%)	
87773	3.482	Georgetown	DAWSON ST BETWEEN 1ST AVE S AND 2ND N	N	Time Limited Parking	Time-Limited	0	0	4	4	2				1					High (>75%)	
64837	3.483	Georgetown	DAWSON ST BETWEEN UTAH AVE S AND 1N	N	Unrestricted Parking	No Parking	0	0	0	0					0					Low (<50%)	
87769	3.484	Georgetown	DAWSON ST BETWEEN COLORADO AVE S A	N	Unrestricted Parking	Unrestricted	0	Mostly Drive	0	0					0					Low (<50%)	
42345	3.485	Georgetown	DAWSON ST BETWEEN EAST MARGINAL W	N	Unrestricted Parking	Unrestricted	Some Signage	0	0	0					0					Medium(50-75%)	
64833	3.486	Georgetown	DAWSON ST BETWEEN DEAD END AND EAST	N	Unrestricted Parking	Unrestricted	All Signed	0	0	0					0					Low (<50%)	
64834	3.487	Georgetown	DAWSON ST BETWEEN DEAD END AND EAST	S	Unrestricted Parking	Unrestricted	All Signed	0	0	0					0					Low (<50%)	
14461	3.488	Georgetown	EAST MARGINAL WAY S BETWEEN S DAWSON	W	Unrestricted Parking	No Parking	0	0	0	0					0					No Parking	
	3.489	Georgetown	#N/A	#N/A	#N/A	No Parking	0	0	0	0					0					No Parking	
42346	3.49	Georgetown	DAWSON ST BETWEEN EAST MARGINAL W	S	Unrestricted Parking	Unrestricted	0	Mostly Drive	0	0					0					Medium(50-75%)	
87770	3.491	Georgetown	DAWSON ST BETWEEN COLORADO AVE S A	S	Unrestricted Parking	Unrestricted	0	Mostly Drive	3	0					3					Medium(50-75%)	
81229	3.492	Georgetown	UTAH AVE S BETWEEN S DAWSON ST AND S W	W	Unrestricted Parking	No Parking	0	0	0	0					0					Low (<50%)	
81230	3.493	Georgetown	UTAH AVE S BETWEEN S DAWSON ST AND S E	E	Unrestricted Parking	Unrestricted	Some Signage	Some Drive	0	0					0					Low (<50%)	
64838	3.494	Georgetown	DAWSON ST BETWEEN UTAH AVE S AND 1 S	S	Unrestricted Parking	Overnight Re	0	0	0	0					0					Low (<50%)	
87774	3.495	Georgetown	DAWSON ST BETWEEN 1ST AVE S AND 2ND S	S	Time Limited Parking	Time-Limited	0	0	4	4	3				1					High (>75%)	
64842	3.496	Georgetown	DAWSON ST BETWEEN 2ND AVE S AND 3RD S	S	Time Limited Parking	Unrestricted	0	0	5	5	4				1					Medium(50-75%)	
87778	3.497	Georgetown	DAWSON ST BETWEEN 3RD AVE S AND 4TH S	S	Unrestricted Parking	Unrestricted	0	Some Drive	0	0					0					Low (<50%)	
64846	3.498	Georgetown	DAWSON ST BETWEEN 4TH AVE S AND 5TH S	S	Unrestricted Parking	Unrestricted	Mostly Signage	Some Drive	0	0					0					Low (<50%)	
42350	3.499	Georgetown	DAWSON ST BETWEEN 5TH AVE S AND 6TH S	S	Unrestricted Parking	Unrestricted	0	Mostly Drive	0	0					0					Low (<50%)	
	5	3.5	Georgetown	#N/A	#N/A	#N/A	No Parking	0	0	4	1				1					3	Medium(50-75%)
32898	3.501	Georgetown	DENVER AVE S BETWEEN S DAWSON ST AND SW	SW	Unrestricted Parking	Unrestricted	0	0	7	7	7				0					Medium(50-75%)	
55362	3.502	Georgetown	DENVER AVE S BETWEEN MAYNARD AVE S A	SW	Time Limited Parking	Time-Limited	0	0	1	1	0				1					Medium(50-75%)	

Element Key	idax id	Subarea	UNITDESC	SIDE	PARKING_CA	Hef_City Restriction	Hef_Private Signage	Hef_Driveways	Total_Trucks_All	Total_Port_Trucks	Port Truck - w/ Bobtail	Port Truck - w/ Bare Chassis (No Tractor)	Port Truck - w/ Shipping Container	Total_NPT	NPT - Other Semis (No Container)	NPT - Single Unit Trucks	NPT - RVs	NPT - Other Trucks	Total Utilization
11722	3.503	Georgetown	MAYNARD AVE S BETWEEN DENVER AVE S A	E	Unrestricted Parking	Unrestricted	0	0	0	0				0					Low (<50%)
11721	3.504	Georgetown	MAYNARD AVE S BETWEEN DENVER AVE S A	E	Unrestricted Parking	Overnight Re	0	0	0	0				0					Low (<50%)
55365	3.505	Georgetown	DENVER AVE S BETWEEN S BRANDON ST AN	NE	Unrestricted Parking	Unrestricted	0	Mostly Drive	2	2	2			0					Low (<50%)
55366	3.506	Georgetown	DENVER AVE S BETWEEN S BRANDON ST AN	SW	Unrestricted Parking	Unrestricted	0	0	0	0				0					Low (<50%)
20950	3.507	Georgetown	S LUCILE ST BETWEEN 7TH AVE S AND 8TH A	S	Unrestricted Parking	No Parking	0	0	0	0				0					No Parking
20949	3.508	Georgetown	S LUCILE ST BETWEEN 7TH AVE S AND 8TH A	N	Unrestricted Parking	Unrestricted	Some Signag	0	8	8	6			2					High (>75%)
53693	3.509	Georgetown	8TH AVE S BETWEEN AIRPORT WAY S AND S	W	Unrestricted Parking	No Parking	0	0	0	0				0					Low (<50%)
53694	3.51	Georgetown	8TH AVE S BETWEEN AIRPORT WAY S AND S	E	Unrestricted Parking	No Parking	0	0	0	0				0					No Parking
53698	3.511	Georgetown	8TH AVE S BETWEEN S LUCILE ST AND S FINE	E	Unrestricted Parking	Unrestricted	Some Signag	Some Drive	0	0				0					High (>75%)
53697	3.512	Georgetown	8TH AVE S BETWEEN S LUCILE ST AND S FINE	W	Unrestricted Parking	Unrestricted	0	0	0	0				0					No Parking
20953	3.513	Georgetown	S LUCILE ST BETWEEN 8TH AVE S AND AIRPO	N	Unrestricted Parking	No Parking	0	0	0	0				0					No Parking
20954	3.514	Georgetown	S LUCILE ST BETWEEN 8TH AVE S AND AIRPO	S	Unrestricted Parking	No Parking	0	0	0	0				0					No Parking
53974	3.515	Georgetown	AIRPORT WAY S BETWEEN S LUCILE ST AND S	SW	Time Limited Parking	Peak Restrict	0	Some Drive	0	0				0					Low (<50%)
8806	3.516	Georgetown	AIRPORT WAY S BETWEEN CORSON AVE S A	SW	Time Limited Parking	Time-Limited	0	0	0	0				0					Low (<50%)
87577	3.517	Georgetown	S CARSTENS PL BETWEEN CORSON AVE S AN	N	Unrestricted Parking	Unrestricted	0	0	0	0				0					No Parking
87578	3.518	Georgetown	S CARSTENS PL BETWEEN CORSON AVE S AN	S	Unrestricted Parking	No Parking	0	0	0	0				0					High (>75%)
55114	3.519	Georgetown	CORSON AVE S BETWEEN AIRPORT WAY S A	E	Unrestricted Parking	No Parking	0	0	0	0				0					No Parking
55113	3.52	Georgetown	CORSON AVE S BETWEEN AIRPORT WAY S A	W	Unrestricted Parking	Unrestricted	0	0	0	0				0					Low (<50%)
76590	3.521	Georgetown	AIRPORT WAY S BETWEEN S CARSTENS PL A	SW	Time Limited Parking	Time-Limited	0	0	0	0				0					Medium(50-75%)
8810	3.522	Georgetown	AIRPORT WAY S BETWEEN S HOMER ST AND S	SW	Time Limited Parking	Time-Limited	0	0	0	0				0					High (>75%)
76594	3.523	Georgetown	AIRPORT WAY S BETWEEN S DORIS ST AND S	SW	Time Limited Parking	Time-Limited	0	Some Drive	0	0				0					Medium(50-75%)
8814	3.524	Georgetown	AIRPORT WAY S BETWEEN S NEBRASKA ST A	SW	Time Limited Parking	Time-Limited	0	0	0	0				0					High (>75%)
31450	3.525	Georgetown	AIRPORT WAY S BETWEEN S VALE ST AND 13	SW	Time Limited Parking	Time-Limited	0	0	0	0				0					High (>75%)
9882	3.526	Georgetown	CORSON AVE S BETWEEN S HARNEY ST AND E	W	Unrestricted Parking	No Parking	0	0	0	0				0					No Parking
9881	3.527	Georgetown	CORSON AVE S BETWEEN S HARNEY ST AND W	E	Unrestricted Parking	No Parking	0	0	0	0				0					No Parking
20446	3.528	Georgetown	S HARNEY ST BETWEEN CORSON AVE SAND	S	No Parking Allowed	Overnight Re	0	0	0	0				0					Medium(50-75%)
24673	3.529	Georgetown	12TH AVE S BETWEEN S HARNEY ST AND S B	W	Time Limited Parking	Time-Limited	0	0	0	0				0					High (>75%)
24674	3.53	Georgetown	12TH AVE S BETWEEN S HARNEY ST AND S B	E	Time Limited Parking	Time-Limited	0	0	0	0				0					High (>75%)
20445	3.531	Georgetown	S HARNEY ST BETWEEN CORSON AVE SAND N	N	Unrestricted Parking	No Parking	0	0	0	0				0					No Parking
55118	3.532	Georgetown	CORSON AVE S BETWEEN S VALE ST AND S H	E	No Parking Allowed	No Parking	0	0	0	0				0					No Parking
55117	3.533	Georgetown	CORSON AVE S BETWEEN S VALE ST AND S H	W	No Parking Allowed	No Parking	0	0	0	0				0					No Parking
89450	3.534	Georgetown	S VALE ST BETWEEN CORSON AVE S AND 12	S	Unrestricted Parking	Unrestricted	0	Some Drive	0	0				0					Low (<50%)
24669	3.535	Georgetown	12TH AVE S BETWEEN S VALE ST AND S HAR	W	Time Limited Parking	Time-Limited	0	0	0	0				0					High (>75%)
24670	3.536	Georgetown	12TH AVE S BETWEEN S VALE ST AND S HAR	E	Time Limited Parking	Time-Limited	0	0	0	0				0					High (>75%)
66490	3.537	Georgetown	S VALE ST BETWEEN 12TH AVE S AND AIRPO	S	No Parking Allowed	No Parking	0	0	0	0				0					No Parking
66489	3.538	Georgetown	S VALE ST BETWEEN 12TH AVE S AND AIRPO	N	Unrestricted Parking	No Parking	0	0	0	0				0					High (>75%)
89449	3.539	Georgetown	S VALE ST BETWEEN CORSON AVE S AND 12	N	Unrestricted Parking	Unrestricted	0	Mostly Drive	0	0				0					Low (<50%)
9878	3.54	Georgetown	CORSON AVE S BETWEEN S NEBRASKA ST AN	E	Unrestricted Parking	No Parking	0	0	0	0				0					No Parking
9877	3.541	Georgetown	CORSON AVE S BETWEEN S NEBRASKA ST AN	W	Unrestricted Parking	No Parking	0	0	0	0				0					No Parking
21178	3.542	Georgetown	S NEBRASKA ST BETWEEN CORSON AVE S AN	S	Unrestricted Parking	Unrestricted	Some Signag	Some Drive	2	2	2			0					Medium(50-75%)
21177	3.543	Georgetown	S NEBRASKA ST BETWEEN CORSON AVE S AN	N	Unrestricted Parking	Unrestricted	Some Signag	Some Drive	2	2	2			0					High (>75%)
9874	3.544	Georgetown	CORSON AVE S BETWEEN IS CORSON AV S O	E	Unrestricted Parking	No Parking	0	0	0	0				0					No Parking
9873	3.545	Georgetown	CORSON AVE S BETWEEN IS CORSON AV S O	W	No Parking Allowed	No Parking	0	0	0	0				0					No Parking
64950	3.546	Georgetown	S DORIS ST BETWEEN CORSON AVE S AND AI	S	Unrestricted Parking	Unrestricted	0	Some Drive	2	0				2			1	1	High (>75%)
64949	3.547	Georgetown	S DORIS ST BETWEEN CORSON AVE S AND AI	N	No Parking Allowed	No Parking	0	0	0	0				0					No Parking
77718	3.548	Georgetown	CORSON AVE S BETWEEN S HOMER ST AND I	E	Unrestricted Parking	No Parking	0	0	0	0				0					No Parking
77717	3.549	Georgetown	CORSON AVE S BETWEEN S HOMER ST AND I	W	No Parking Allowed	No Parking	0	0	0	0				0					No Parking
42862	3.55	Georgetown	S HOMER ST BETWEEN CORSON AVE S AND S	S	Unrestricted Parking	No Parking	Mostly Signe	Some Drive	0	0				0					Low (<50%)
42861	3.551	Georgetown	S HOMER ST BETWEEN CORSON AVE S AND N	N	Unrestricted Parking	No Parking	0	0	0	0				0					Low (<50%)
32638	3.552	Georgetown	CORSON AVE S BETWEEN S CARSTENS PL AN	E	No Parking Allowed	No Parking	0	0	0	0				0					No Parking
32637	3.553	Georgetown	CORSON AVE S BETWEEN S CARSTENS PL AN	W	Unrestricted Parking	No Parking	0	0	0	0				0					No Parking
53973	3.554	Georgetown	AIRPORT WAY S BETWEEN S LUCILE ST AND	NE	No Parking Allowed	No Parking	0	0	0	0				0					No Parking
8802	3.555	Georgetown	AIRPORT WAY S BETWEEN 8TH AVE S AND S	SW	Unrestricted Parking	No Parking	0	0	0	0				0					No Parking
8801	3.556	Georgetown	AIRPORT WAY S BETWEEN 8TH AVE S AND S	NE	Unrestricted Parking	No Parking	0	0	0	0				0					No Parking
20094	4.001	Southpark	S DIRECTOR ST BETWEEN 14TH AVE S AND 1	S	Unrestricted Parking	Other	0	0	0	0				0					Low (<50%)
64922	4.002	Southpark	S DIRECTOR ST BETWEEN 12TH AVE S AND 1	S	Unrestricted Parking	Unrestricted	0	0	0	0				0					No Parking
20090	4.003	Southpark	S DIRECTOR ST BETWEEN DEAD END S AND 1	S	Unrestricted Parking	Unrestricted	0	Some Drive	0	0				0					Low (<50%)
20089	4.004	Southpark	S DIRECTOR ST BETWEEN DEAD END S AND 1	N	Unrestricted Parking	Unrestricted	0	Some Drive	0	0				0					Low (<50%)
64921	4.005	Southpark	S DIRECTOR ST BETWEEN 12TH AVE S AND 1	N	Unrestricted Parking	Other	0	0	3	1	1			2			1	1	Low (<50%)
2021	4.006	Southpark	14TH AVE S BETWEEN S HENDERSON ST AND	W	Unrestricted Parking	No Parking	0	0	0	0				0					No Parking
88266	4.007	Southpark	S HENDERSON ST BETWEEN 12TH AVE S AND	S	Unrestricted Parking	Unrestricted	0	Some Drive	0	0				0					Medium(50-75%)
24686	4.008	Southpark	12TH AVE S BETWEEN S HENDERSON ST AND	E	Unrestricted Parking	Unrestricted	0	0	0	0				0					Low (<50%)
24685	4.009	Southpark	12TH AVE S BETWEEN S HENDERSON ST AND	W	Unrestricted Parking	Unrestricted	0	0	0	0				0					Low (<50%)
88262	4.01	Southpark	S HENDERSON ST BETWEEN 10TH AVE S AND	S	Unrestricted Parking	Unrestricted	0	Some Drive	0	0				0					Medium(50-75%)
46558	4.011	Southpark	10TH AVE S BETWEEN S HENDERSON ST AND	E	Unrestricted Parking	No Parking	0	0	0	0				0					Low (<50%)
46557	4.012	Southpark	10TH AVE S BETWEEN S HENDERSON ST AND	W	Unrestricted Parking	No Parking	0	0	0	0				0					No Parking
46553	4.013	Southpark	10TH AVE S BETWEEN S TRENTON ST AND S	W	Unrestricted Parking	Unrestricted	0	0	0	0				0					Low (<50%)
89433	4.014	Southpark	S TRENTON ST BETWEEN 10TH AVE S AND D	N	Unrestricted Parking	Unrestricted	0	0	0	0				0					Low (<50%)
89434	4.015	Southpark	S TRENTON ST BETWEEN 10TH AVE S AND D	S	Unrestricted Parking	Unrestricted	0	0	0	0				0					Low (<50%)

Element Key	idax id	Subarea	UNITDESC	SIDE	PARKING_CA	Hef_City Restriction	Hef_Private Signage	Hef_Driveway	Total_Trucks_All	Total_Port_Trucks	Port Truck - w/ Bobtail	Port Truck - w/ Bare Chassis	Port Truck - Bare Chassis (No Tractor)	Port Truck - w/ Shipping Container	Total_NPT	NPT - Other Semis (No Container)	NPT - Single Unit Trucks	NPT - RVs	NPT - Other Trucks	Total Utilization
46554	4.016	Southpark	10TH AVE S BETWEEN S TRENTON ST AND S E	E	Unrestricted Parking	Unrestricted	0	0	0	0					0					No Parking
88261	4.017	Southpark	HENDERSON ST BETWEEN 10TH AVE S AND N	N	Unrestricted Parking	Unrestricted	0	0	0	0					0					High (>75%)
24681	4.018	Southpark	12TH AVE S BETWEEN S CONCORD ST AND S W	W	Unrestricted Parking	Unrestricted	0	0	0	0					0					Low (<50%)
46865	4.019	Southpark	12TH AVE S BETWEEN DEAD END 6 AND S COW	W	Unrestricted Parking	Unrestricted	0	Some Driveway	0	0					0					Low (<50%)
46866	4.02	Southpark	12TH AVE S BETWEEN DEAD END 6 AND S COW	E	Unrestricted Parking	Unrestricted	Some Signage	0	0	0					0					Low (<50%)
42277	4.021	Southpark	CONCORD ST BETWEEN 12TH AVE S AND DN	N	Unrestricted Parking	Unrestricted	0	Some Driveway	0	0					0					Medium(50-75%)
42278	4.022	Southpark	CONCORD ST BETWEEN 12TH AVE S AND DS	S	Unrestricted Parking	Unrestricted	0	Some Driveway	0	0					0					Low (<50%)
24682	4.023	Southpark	12TH AVE S BETWEEN S CONCORD ST AND S E	E	Unrestricted Parking	Unrestricted	0	Some Driveway	0	0					0					Low (<50%)
88265	4.024	Southpark	HENDERSON ST BETWEEN 12TH AVE S AND N	N	Unrestricted Parking	Unrestricted	0	Some Driveway	0	0					0					Medium(50-75%)
20093	4.025	Southpark	DIRECTOR ST BETWEEN 14TH AVE S AND 1 N	N	Unrestricted Parking	Unrestricted	0	0	0	0					0					Low (<50%)
2022	4.026	Southpark	14TH AVE S BETWEEN S HENDERSON ST AND S	E	Unrestricted Parking	No Parking	0	0	0	0					0					No Parking
20466	4.027	Southpark	HENDERSON ST BETWEEN 14TH AVE S AND S	S	Unrestricted Parking	Unrestricted	0	Some Driveway	0	0					0					High (>75%)
20465	4.028	Southpark	HENDERSON ST BETWEEN 14TH AVE S AND N	N	Unrestricted Parking	Unrestricted	0	Some Driveway	0	0					0					Medium(50-75%)
69878	4.029	Southpark	14TH AVE S BETWEEN S CONCORD ST AND S E	E	Time Limited Parking	Peak Restrict	0	Mostly Drive	0	0					0					No Parking
19934	4.03	Southpark	CONCORD ST BETWEEN 14TH AVE S AND D S	S	Unrestricted Parking	Unrestricted	Mostly Signage	0	Some Driveway	0	0				0					Medium(50-75%)
19933	4.031	Southpark	CONCORD ST BETWEEN 14TH AVE S AND DN	N	No Parking Allowed	Unrestricted	0	All Driveways	0	0					0					Low (<50%)
2018	4.032	Southpark	14TH AVE S BETWEEN S TRENTON ST AND S E	E	Time Limited Parking	Peak Restrict	0	0	0	0					0					No Parking
21682	4.033	Southpark	TRENTON ST BETWEEN 14TH AVE S AND D S	S	Unrestricted Parking	Unrestricted	0	Some Driveway	0	0					0					High (>75%)
21681	4.034	Southpark	TRENTON ST BETWEEN 14TH AVE S AND DN	N	Time Limited Parking	Unrestricted	0	0	0	0					0					Low (<50%)
47166	4.035	Southpark	14TH AVE S BETWEEN S DONOVAN ST AND SE	E	Time Limited Parking	Peak Restrict	0	0	0	0					0					No Parking
42438	4.036	Southpark	DONOVAN ST BETWEEN 14TH AVE S AND DS	S	No Parking Allowed	No Parking	0	0	0	0					0					No Parking
70285	4.037	Southpark	16TH AVE S BETWEEN S DONOVAN ST AND DW	W	Unrestricted Parking	Unrestricted	0	0	0	0					0					Low (<50%)
70286	4.038	Southpark	16TH AVE S BETWEEN S DONOVAN ST AND DE	E	Unrestricted Parking	Unrestricted	0	0	0	0					0					Low (<50%)
64942	4.039	Southpark	DONOVAN ST BETWEEN 16TH AVE S AND DS	S	Unrestricted Parking	No Parking	0	0	0	0					0					No Parking
87874	4.04	Southpark	DONOVAN ST BETWEEN DEAD END 2 AND S	S	Unrestricted Parking	0	0	0	0	0					0					No Parking
55169	4.041	Southpark	DALLAS AVE S BETWEEN 17TH AVE S AND S ONE	E	Unrestricted Parking	0	0	0	0	0					0					No Parking
55170	4.042	Southpark	DALLAS AVE S BETWEEN 17TH AVE S AND S OSW	W	Unrestricted Parking	0	0	0	0	0					0					No Parking
87873	4.043	Southpark	DONOVAN ST BETWEEN DEAD END 2 AND N	N	Unrestricted Parking	0	0	0	1	0					1			1		Low (<50%)
70458	4.044	Southpark	17TH AVE S BETWEEN DALLAS AVE S AND S DE	E	Unrestricted Parking	Unrestricted	0	0	1	0					1					Medium(50-75%)
70457	4.045	Southpark	17TH AVE S BETWEEN DALLAS AVE S AND S DW	W	Unrestricted Parking	Unrestricted	0	Some Driveway	0	0					0					No Parking
64941	4.046	Southpark	DONOVAN ST BETWEEN 16TH AVE S AND DN	N	Unrestricted Parking	No Parking	0	0	0	0					0					No Parking
47490	4.047	Southpark	16TH AVE S BETWEEN S CLOVERDALE ST AND E	E	Unrestricted Parking	Unrestricted	0	Some Driveway	0	0					0					Low (<50%)
2386	4.048	Southpark	16TH AVE S BETWEEN DALLAS AVE S AND S DE	E	No Parking Allowed	No Parking	0	0	0	0					0					No Parking
2385	4.049	Southpark	16TH AVE S BETWEEN DALLAS AVE S AND S DW	W	No Parking Allowed	No Parking	0	0	0	0					0					No Parking
47489	4.05	Southpark	16TH AVE S BETWEEN S CLOVERDALE ST AND W	W	No Parking Allowed	Unrestricted	0	0	0	0					0					Low (<50%)
42437	4.051	Southpark	DONOVAN ST BETWEEN 14TH AVE S AND DN	N	Unrestricted Parking	Unrestricted	Some Signage	Some Driveway	0	0					0					Low (<50%)
47162	4.052	Southpark	14TH AVE S BETWEEN S CLOVERDALE ST AND E	E	Time Limited Parking	No Parking	0	0	0	0					0					No Parking
42206	4.053	Southpark	CLOVERDALE ST BETWEEN 14TH AVE S AND S	S	Time Limited Parking	Unrestricted	0	0	0	0					0					Medium(50-75%)
42205	4.054	Southpark	CLOVERDALE ST BETWEEN 14TH AVE S AND N	N	Unrestricted Parking	Unrestricted	0	0	0	0					0					Medium(50-75%)
47158	4.055	Southpark	14TH AVE S BETWEEN DALLAS AVE S AND S DE	E	Unrestricted Parking	Unrestricted	0	Mostly Drive	0	0					0					No Parking
32702	4.056	Southpark	DALLAS AVE S BETWEEN 14TH AVE S AND 16 S	S	Unrestricted Parking	Unrestricted	0	Some Driveway	0	0					0					High (>75%)
32706	4.057	Southpark	DALLAS AVE S BETWEEN 16TH AVE S AND 17 SW	W	Unrestricted Parking	Unrestricted	0	0	0	0					0					Low (<50%)
32705	4.058	Southpark	DALLAS AVE S BETWEEN 16TH AVE S AND 17 NE	E	Unrestricted Parking	Unrestricted	0	0	0	0					0					No Parking
32701	4.059	Southpark	DALLAS AVE S BETWEEN 14TH AVE S AND 16 N	N	Unrestricted Parking	Unrestricted	Some Signage	Mostly Drive	0	0					0					Low (<50%)
135221	4.06	Southpark	DALLAS AVE S BETWEEN 13TH PL S AND 14 N	N	Unrestricted Parking	No Parking	0	0	0	0					0					No Parking
32697	4.061	Southpark	DALLAS AVE S BETWEEN 12TH AVE S AND 13 NE	E	Unrestricted Parking	Unrestricted	0	Some Driveway	0	0					0					Low (<50%)
1786	4.062	Southpark	12TH AVE S BETWEEN S ROSE ST AND DALIE	E	Unrestricted Parking	Unrestricted	0	0	0	0					0					Low (<50%)
1782	4.063	Southpark	12TH AVE S BETWEEN CITY LIMITS AND S ROE	E	Unrestricted Parking	Unrestricted	0	0	0	0					0					Medium(50-75%)
1781	4.064	Southpark	ROSE ST BETWEEN CITY LIMITS AND S ROW	W	Unrestricted Parking	Unrestricted	0	0	0	0					0					High (>75%)
21449	4.065	Southpark	ROSE ST BETWEEN DALLAS AVE S AND 12 N	N	Unrestricted Parking	Unrestricted	0	0	0	0					0					High (>75%)
9917	4.066	Southpark	DALLAS AVE S BETWEEN S SOUTHERN ST AND N	N	Unrestricted Parking	Unrestricted	0	0	0	0					0					Low (<50%)
89310	4.067	Southpark	SOUTHERN ST BETWEEN DALLAS AVE S AND S	S	Unrestricted Parking	Unrestricted	0	0	0	0					0					Medium(50-75%)
89309	4.068	Southpark	SOUTHERN ST BETWEEN DALLAS AVE S AND N	N	Unrestricted Parking	Unrestricted	0	0	0	0					0					Medium(50-75%)
77765	4.069	Southpark	DALLAS AVE S BETWEEN 10TH AVE S AND S ONE	E	Unrestricted Parking	Unrestricted	0	0	0	0					0					High (>75%)
24362	4.07	Southpark	10TH AVE S BETWEEN S ELMGROVE ST AND E	E	No Parking Allowed	No Parking	0	0	0	0					0					No Parking
20154	4.071	Southpark	ELMGROVE ST BETWEEN 10TH AVE S AND S	S	Unrestricted Parking	Unrestricted	0	Mostly Drive	0	0					0					Low (<50%)
122844	4.072	Southpark	ELMGROVE ST BETWEEN S MONROE ST AND S	S	Unrestricted Parking	Unrestricted	0	Mostly Drive	0	0					0					Low (<50%)
122843	4.073	Southpark	ELMGROVE ST BETWEEN S MONROE ST AND N	N	Unrestricted Parking	Unrestricted	0	Some Driveway	0	0					0					Medium(50-75%)
120824	4.074	Southpark	MONROE ST ACCESS RD BETWEEN S MONROE	E	Unrestricted Parking	No Parking	0	0	0	0					0					No Parking
21098	4.075	Southpark	MONROE ST BETWEEN S MONROE ST ACCESS	S	Unrestricted Parking	No Parking	0	0	0	0					0					No Parking
21097	4.076	Southpark	MONROE ST BETWEEN S MONROE ST ACCESS	N	Unrestricted Parking	No Parking	0	0	0	0					0					No Parking
120825	4.077	Southpark	MONROE ST ACCESS RD BETWEEN S MONROE	W	Unrestricted Parking	No Parking	0	0	0	0					0					No Parking
20153	4.078	Southpark	ELMGROVE ST BETWEEN 10TH AVE S AND N	N	Time Limited Parking	Time-Limited	0	0	0	0					0					Medium(50-75%)
24358	4.079	Southpark	10TH AVE S BETWEEN S KENYON ST AND S E	E	No Parking Allowed	Overnight Re	0	0	0	0					0					No Parking
20801	4.08	Southpark	KENYON ST BETWEEN 8TH AVE S AND 10TH N	N	Unrestricted Parking	Unrestricted	0	Mostly Drive	0	0					0					No Parking
76366	4.081	Southpark	8TH AVE S BETWEEN S CHICAGO ST AND S K E	E	Unrestricted Parking	Unrestricted	0	0	0	0					0					High (>75%)
64678	4.082	Southpark	CHICAGO ST BETWEEN 8TH AVE S AND DEAN	N	Unrestricted Parking	No Parking	0	0	0	0					0					No Parking
64677	4.083	Southpark	CHICAGO ST BETWEEN 8TH AVE S AND DEAN	E	Unrestricted Parking	No Parking	0	0	0	0					0					No Parking
8554	4.084	Southpark	8TH AVE S BETWEEN S PORTLAND ST AND S E	E	Unrestricted Parking	Unrestricted	0	0	0	0					0					Low (<50%)

Element Key	idax id	Subarea	UNITDESC	SIDE	PARKING_CA	Hef_City Restriction	Hef_Private Signage	Hef_Driveway	Total_Trucks_All	Total_Port_Trucks	Port Truck - Bobtail	Port Truck - w/ Bare Chassis	Port Truck - Bare Chassis (No Tractor)	Port Truck - w/ Shipping Container	Total_NPT	NPT - Other Semis (No Container)	NPT - Single Unit Trucks	NPT - RVs	NPT - Other Trucks	Total Utilization
43565	4.085	Southpark	S PORTLAND ST BETWEEN 7TH AVE S AND 8TH AVE S	N	Unrestricted Parking	Unrestricted	Some Signage	Some Driveway	0	0					0					Low (<50%)
76122	4.086	Southpark	7TH AVE S BETWEEN S HOLDEN ST AND S PORTLAND ST	S	Unrestricted Parking	Unrestricted		Some Driveway	0	0					0					Low (<50%)
21438	4.087	Southpark	S RIVERSIDE DR BETWEEN 7TH AVE S AND 8TH AVE S	S	Unrestricted Parking	Unrestricted	Some Signage	Some Driveway	0	0					0					Low (<50%)
21437	4.088	Southpark	S RIVERSIDE DR BETWEEN 7TH AVE S AND 8TH AVE S	N	Unrestricted Parking	Unrestricted		Some Driveway	0	0					0					Low (<50%)
43621	4.089	Southpark	S RIVERSIDE DR BETWEEN S AUSTIN ST AND S HOLDEN ST	NE	Unrestricted Parking	Unrestricted		Some Driveway	0	0					0					Low (<50%)
66225	4.09	Southpark	S RIVERSIDE DR BETWEEN S WEBSTER ST AND S HOLDEN ST	NE	Unrestricted Parking	Unrestricted		Some Driveway	0	0					0					Low (<50%)
120841	4.091	Southpark	S RIVERSIDE DR BETWEEN DEAD END 1 AND DEAD END 2	E	Unrestricted Parking	No Parking		0	0	0					0					Low (<50%)
120842	4.092	Southpark	S RIVERSIDE DR BETWEEN DEAD END 1 AND DEAD END 2	W	Unrestricted Parking	No Parking		0	0	0					0					Low (<50%)
43933	4.093	Southpark	S WEBSTER ST BETWEEN 5TH AVE S AND S RIVERSIDE DR	N	Unrestricted Parking	Unrestricted	Some Signage	Some Driveway	0	0					0					Low (<50%)
52646	4.094	Southpark	5TH AVE S BETWEEN S FONTANELLE ST AND S WEBSTER ST	E	Unrestricted Parking	Unrestricted		Mostly Driveway	0	0					0					Low (<50%)
20249	4.095	Southpark	S FONTANELLE ST BETWEEN 4TH AVE S AND 5TH AVE S	N	Unrestricted Parking	Unrestricted		0	0	0					0					Low (<50%)
88037	4.096	Southpark	S FONTANELLE ST BETWEEN 3RD AVE S AND 4TH AVE S	N	Unrestricted Parking	Unrestricted		All Driveway	0	0					0					Low (<50%)
88033	4.097	Southpark	S FONTANELLE ST BETWEEN 2ND AVE S AND 3RD AVE S	N	Unrestricted Parking	Unrestricted		Some Driveway	1	1	1				0					Low (<50%)
2954	4.098	Southpark	2ND AVE S BETWEEN S ORCHARD ST AND S FONTANELLE ST	E	Unrestricted Parking	Other		0	5	5	5				0					Low (<50%)
66117	4.099	Southpark	S ORCHARD ST BETWEEN OCCIDENTAL AVE S AND 2ND AVE S	N	Unrestricted Parking			0	0	0					0					Low (<50%)
21265	4.1	Southpark	S ORCHARD ST BETWEEN DEAD END 3 AND 2ND AVE S	N	Unrestricted Parking			0	0	0					0					
21266	4.101	Southpark	S ORCHARD ST BETWEEN DEAD END 3 AND 2ND AVE S	S	Unrestricted Parking			0	0	0					0					
57369	4.102	Southpark	OCCIDENTAL AVE S BETWEEN S ORCHARD ST AND S FONTANELLE ST	W	Unrestricted Parking			0	0	0					0					
57370	4.103	Southpark	OCCIDENTAL AVE S BETWEEN S ORCHARD ST AND S FONTANELLE ST	E	Unrestricted Parking			0	0	0					0					
66118	4.104	Southpark	S ORCHARD ST BETWEEN OCCIDENTAL AVE S AND 2ND AVE S	S	Unrestricted Parking			0	0	0					0					
2953	4.105	Southpark	2ND AVE S BETWEEN S ORCHARD ST AND S FONTANELLE ST	W	Unrestricted Parking	Unrestricted		Some Driveway	3	2	2				1				1	Low (<50%)
70885	4.106	Southpark	2ND AVE S BETWEEN S FONTANELLE ST AND S WEBSTER ST	W	Unrestricted Parking	Unrestricted		Some Driveway	2	2	2				0					Medium(50-75%)
21802	4.107	Southpark	S WEBSTER ST BETWEEN 2ND AVE S AND 3RD AVE S	S	Unrestricted Parking	Unrestricted	Some Signage	0	0	0					0					Low (<50%)
66598	4.108	Southpark	S WEBSTER ST BETWEEN 3RD AVE S AND 4TH AVE S	S	Unrestricted Parking	Unrestricted		Mostly Driveway	0	0	0				0					Medium(50-75%)
89554	4.109	Southpark	S WEBSTER ST BETWEEN 4TH AVE S AND 5TH AVE S	S	Unrestricted Parking	Unrestricted		Mostly Driveway	2	0	2				2		2			Medium(50-75%)
89553	4.11	Southpark	S WEBSTER ST BETWEEN 4TH AVE S AND 5TH AVE S	N	Unrestricted Parking	Unrestricted		0	3	0					3		3			Low (<50%)
74146	4.111	Southpark	4TH AVE S BETWEEN S FONTANELLE ST AND S WEBSTER ST	E	Unrestricted Parking	Unrestricted		Some Driveway	0	0	0				0		0			Low (<50%)
74145	4.112	Southpark	4TH AVE S BETWEEN S FONTANELLE ST AND S WEBSTER ST	W	Unrestricted Parking	Unrestricted		Some Driveway	0	0	0				0		0			Low (<50%)
66597	4.113	Southpark	S WEBSTER ST BETWEEN 3RD AVE S AND 4TH AVE S	N	Unrestricted Parking	Unrestricted	Some Signage	Some Driveway	0	0	0				0					Low (<50%)
4570	4.114	Southpark	3RD AVE S BETWEEN S FONTANELLE ST AND S WEBSTER ST	E	Unrestricted Parking	Unrestricted		0	0	0					0					Low (<50%)
4569	4.115	Southpark	3RD AVE S BETWEEN S FONTANELLE ST AND S WEBSTER ST	W	Unrestricted Parking	Unrestricted	Some Signage	0	1	1	1				0					Low (<50%)
21801	4.116	Southpark	S WEBSTER ST BETWEEN 2ND AVE S AND 3RD AVE S	N	Unrestricted Parking	Unrestricted	Some Signage	0	0	0					0					Low (<50%)
70886	4.117	Southpark	2ND AVE S BETWEEN S FONTANELLE ST AND S WEBSTER ST	E	Unrestricted Parking	Unrestricted		0	0	1					1			1		Medium(50-75%)
88034	4.118	Southpark	S FONTANELLE ST BETWEEN 2ND AVE S AND 3RD AVE S	S	Unrestricted Parking	Unrestricted		Some Driveway	1	0	1				0				1	Low (<50%)
88038	4.119	Southpark	S FONTANELLE ST BETWEEN 3RD AVE S AND 4TH AVE S	S	Unrestricted Parking	Unrestricted		Mostly Driveway	0	0	0				0					Low (<50%)
20250	4.12	Southpark	S FONTANELLE ST BETWEEN 4TH AVE S AND 5TH AVE S	S	Unrestricted Parking	Unrestricted		All Driveway	0	0	0				0					Low (<50%)
52645	4.121	Southpark	5TH AVE S BETWEEN S FONTANELLE ST AND S WEBSTER ST	W	Unrestricted Parking	Unrestricted		Mostly Driveway	0	0	0				0					Low (<50%)
43934	4.122	Southpark	S WEBSTER ST BETWEEN 5TH AVE S AND S RIVERSIDE DR	S	Unrestricted Parking	Unrestricted		0	0	0					0					Low (<50%)
66226	4.123	Southpark	S RIVERSIDE DR BETWEEN S WEBSTER ST AND S AUSTIN ST	SW	Unrestricted Parking	Unrestricted		Mostly Driveway	0	0	0				0					Low (<50%)
19661	4.124	Southpark	S AUSTIN ST BETWEEN 5TH AVE S AND S RIVERSIDE DR	N	Unrestricted Parking	Unrestricted	Some Signage	Some Driveway	0	0	0				0					Medium(50-75%)
75294	4.125	Southpark	5TH AVE S BETWEEN S WEBSTER ST AND S AUSTIN ST	E	Unrestricted Parking	Unrestricted	Some Signage	Some Driveway	0	0	0				0					Low (<50%)
75293	4.126	Southpark	5TH AVE S BETWEEN S WEBSTER ST AND S AUSTIN ST	W	Unrestricted Parking	Unrestricted	Some Signage	Some Driveway	0	0	0				0					Low (<50%)
19657	4.127	Southpark	S AUSTIN ST BETWEEN 2ND AVE S AND 3RD AVE S	N	Unrestricted Parking	Unrestricted		Some Driveway	0	0	0				0					Low (<50%)
25806	4.128	Southpark	2ND AVE S BETWEEN S WEBSTER ST AND S AUSTIN ST	E	Unrestricted Parking	Unrestricted		Some Driveway	0	0	0				0					Low (<50%)
25805	4.129	Southpark	2ND AVE S BETWEEN S WEBSTER ST AND S AUSTIN ST	W	Unrestricted Parking	Unrestricted		Some Driveway	0	0	0				0					Low (<50%)
19658	4.13	Southpark	S AUSTIN ST BETWEEN 2ND AVE S AND 3RD AVE S	S	Unrestricted Parking	Unrestricted	Some Signage	Some Driveway	0	0	0				0					Low (<50%)
19662	4.131	Southpark	S AUSTIN ST BETWEEN 5TH AVE S AND S RIVERSIDE DR	S	Unrestricted Parking	Unrestricted	Some Signage	Some Driveway	0	0	0				0					Medium(50-75%)
43622	4.132	Southpark	S RIVERSIDE DR BETWEEN S AUSTIN ST AND S HOLDEN ST	SW	Unrestricted Parking	Unrestricted		Some Driveway	0	0	0				0					Low (<50%)
65345	4.133	Southpark	S HOLDEN ST BETWEEN 5TH AVE S AND 7TH AVE S	N	Unrestricted Parking	Unrestricted		Some Driveway	0	0	0				0					Low (<50%)
30218	4.134	Southpark	5TH AVE S BETWEEN S AUSTIN ST AND S HOLDEN ST	E	Unrestricted Parking	Unrestricted	Some Signage	Some Driveway	0	0	0				0					Low (<50%)
30217	4.135	Southpark	5TH AVE S BETWEEN S AUSTIN ST AND S HOLDEN ST	W	Unrestricted Parking	Unrestricted	Mostly Signage	Some Driveway	0	0	0				0					Low (<50%)
65341	4.136	Southpark	S HOLDEN ST BETWEEN 2ND AVE S AND 3RD AVE S	N	Unrestricted Parking	Unrestricted	Some Signage	Mostly Driveway	0	0	0				0					Low (<50%)
48066	4.137	Southpark	2ND AVE S BETWEEN S AUSTIN ST AND S HOLDEN ST	E	Unrestricted Parking	No Parking		0	0	0					0					No Parking
48065	4.138	Southpark	2ND AVE S BETWEEN S AUSTIN ST AND S HOLDEN ST	W	Unrestricted Parking	Unrestricted		0	0	0					0					Low (<50%)
65342	4.139	Southpark	S HOLDEN ST BETWEEN 2ND AVE S AND 3RD AVE S	S	Unrestricted Parking	Unrestricted		Some Driveway	1	0	1				1		1			Low (<50%)
65346	4.14	Southpark	S HOLDEN ST BETWEEN 5TH AVE S AND 7TH AVE S	S	Unrestricted Parking	Unrestricted		Mostly Driveway	0	0	0				0					Low (<50%)
76121	4.141	Southpark	7TH AVE S BETWEEN S HOLDEN ST AND S PORTLAND ST	W	Unrestricted Parking	Unrestricted	Some Signage	Some Driveway	0	0	0				0					Low (<50%)
89153	4.142	Southpark	S PORTLAND ST BETWEEN 5TH AVE S AND 7TH AVE S	N	Unrestricted Parking	Unrestricted	Some Signage	Some Driveway	0	0	0				0					Low (<50%)
7418	4.143	Southpark	5TH AVE S BETWEEN S HOLDEN ST AND S PORTLAND ST	W	Unrestricted Parking	Unrestricted		0	0	0					0					Low (<50%)
7417	4.144	Southpark	5TH AVE S BETWEEN S HOLDEN ST AND S PORTLAND ST	W	Unrestricted Parking	Unrestricted	Some Signage	0	0	0					0					Low (<50%)
43561	4.145	Southpark	S PORTLAND ST BETWEEN DEAD END 2 AND 3RD AVE S	N	Unrestricted Parking	Unrestricted	Some Signage	Some Driveway	0	0	0				0					Low (<50%)
43562	4.146	Southpark	S PORTLAND ST BETWEEN DEAD END 2 AND 3RD AVE S	S	Unrestricted Parking	No Parking		0	0	0					0					No Parking
89154	4.147	Southpark	S PORTLAND ST BETWEEN 5TH AVE S AND 7TH AVE S	S	Unrestricted Parking	No Parking		Mostly Driveway	0	0	0				0					Low (<50%)
43566	4.148	Southpark	S PORTLAND ST BETWEEN 7TH AVE S AND 8TH AVE S	S	Unrestricted Parking	No Parking		0	0	0					0					Low (<50%)
8553	4.149	Southpark	8TH AVE S BETWEEN S PORTLAND ST AND S CHICAGO ST	SW	Unrestricted Parking	No Parking		0	0	0					0					Low (<50%)
87637	4.15	Southpark	S CHICAGO ST BETWEEN 7TH AVE S AND 8TH AVE S	N	Unrestricted Parking	Unrestricted		Mostly Driveway	1	0	1				1				1	Low (<50%)
76126	4.151	Southpark	7TH AVE S BETWEEN S PORTLAND ST AND S CHICAGO ST	E	Unrestricted Parking	Unrestricted		0	0	0					0					Low (<50%)
76125	4.152	Southpark	7TH AVE S BETWEEN S PORTLAND ST AND S CHICAGO ST	W	Unrestricted Parking	Unrestricted		Some Driveway	0	0	0				0					Low (<50%)
19865	4.153	Southpark	S CHICAGO ST BETWEEN 5TH AVE S AND 7TH AVE S	N	Unrestricted Parking	Unrestricted		Some Driveway	0	0	0				0					Low (<50%)

Element Key	idax id	Subarea	UNITDESC	SIDE	PARKING_CA	Hef_City Restriction	Hef_Private Signage	Hef_Driveway	Total_Trucks All	Total_Port_Trucks	Port Truck - Bobtail	Port Truck - w/ Bare Chassis	Port Truck - Bare Chassis (No Tractor)	Port Truck - w/ Shipping Container	Total_NPT	NPT - Other Semis (No Container)	NPT - Single Unit Trucks	NPT - RVs	NPT - Other Trucks	Total Utilization
52650	4.154	Southpark	5TH AVE S BETWEEN S PORTLAND ST AND S	E	Unrestricted Parking	Unrestricted	Mostly Signe	0	0	0					0					Low (<50%)
52649	4.155	Southpark	5TH AVE S BETWEEN S PORTLAND ST AND S	W	Unrestricted Parking	Unrestricted	Mostly Signe	0	0	0					0					Low (<50%)
64674	4.156	Southpark	S CHICAGO ST BETWEEN DEAD END S AND S	S	Unrestricted Parking	Unrestricted	Some Signag	0	0	0					0					Low (<50%)
19866	4.157	Southpark	S CHICAGO ST BETWEEN 5TH AVE S AND 7TH	S	Unrestricted Parking	Unrestricted	0	Some Drive	0	0					0					Low (<50%)
87638	4.158	Southpark	S CHICAGO ST BETWEEN 7TH AVE S AND 8TH	S	Unrestricted Parking	Unrestricted	Some Signag	Mostly Drive	2	0					2		1		1	Low (<50%)
76365	4.159	Southpark	8TH AVE S BETWEEN S CHICAGO ST AND S K	W	Unrestricted Parking	No Parking	0	0	0	0					0					No Parking
20797	4.16	Southpark	S KENYON ST BETWEEN 7TH AVE S AND 8TH	N	Unrestricted Parking	Unrestricted	0	0	0	0					0					High (>75%)
76130	4.161	Southpark	7TH AVE S BETWEEN S CHICAGO ST AND S K	E	Unrestricted Parking	Unrestricted	0	0	0	0					0					Low (<50%)
76129	4.162	Southpark	7TH AVE S BETWEEN S CHICAGO ST AND S K	W	Unrestricted Parking	Unrestricted	0	0	0	0					0					Low (<50%)
43025	4.163	Southpark	S KENYON ST BETWEEN 5TH E AVE S AND 7T	N	Unrestricted Parking	Unrestricted	Some Signag	Some Drive	0	0					0					Low (<50%)
7422	4.164	Southpark	5TH AVE S BETWEEN S CHICAGO ST AND S K	E	Unrestricted Parking	Unrestricted	0	0	0	0					0					Low (<50%)
7421	4.165	Southpark	5TH AVE S BETWEEN S CHICAGO ST AND S K	W	No Parking Allowed	Unrestricted	0	0	0	0					0					Low (<50%)
88609	4.166	Southpark	S KENYON ST BETWEEN DEAD END 1 AND 5T	N	Unrestricted Parking	Unrestricted	0	Some Drive	0	0					0					Low (<50%)
88610	4.167	Southpark	S KENYON ST BETWEEN DEAD END 1 AND 5T	S	Unrestricted Parking	Unrestricted	0	Mostly Drive	0	0					0					Low (<50%)
43026	4.168	Southpark	S KENYON ST BETWEEN 5TH E AVE S AND 7T	S	Unrestricted Parking	Unrestricted	Some Signag	0	1	1			1		0					Low (<50%)
20798	4.169	Southpark	S KENYON ST BETWEEN 7TH AVE S AND 8TH	S	Unrestricted Parking	Unrestricted	0	Some Drive	1	0					1				1	Medium(50-75%)
20802	4.17	Southpark	S KENYON ST BETWEEN 8TH AVE S AND 10TH	S	Unrestricted Parking	Unrestricted	0	0	0	0					0					No Parking
24357	4.171	Southpark	10TH AVE S BETWEEN S KENYON ST AND S E	W	No Parking Allowed	Overnight Re	0	0	0	0					0					Low (<50%)
24361	4.172	Southpark	10TH AVE S BETWEEN S ELMGROVE ST AND W	W	No Parking Allowed	Unrestricted	0	0	0	0					0					Low (<50%)
69217	4.173	Southpark	10TH AVE S BETWEEN DALLAS AVE S AND S	W	Unrestricted Parking	Unrestricted	0	0	0	0					0					Low (<50%)
66342	4.174	Southpark	S SOUTHERN ST BETWEEN 10TH AVE S AND S	S	Unrestricted Parking	Unrestricted	0	0	0	0					0					High (>75%)
66341	4.175	Southpark	S SOUTHERN ST BETWEEN 10TH AVE S AND N	N	Unrestricted Parking	No Parking	0	0	0	0					0					No Parking
77766	4.176	Southpark	DALLAS AVE S BETWEEN 10TH AVE S AND S	SW	Unrestricted Parking	Unrestricted	0	0	0	0					0					High (>75%)
69218	4.177	Southpark	10TH AVE S BETWEEN DALLAS AVE S AND S	SE	Unrestricted Parking	Unrestricted	0	0	0	0					0					No Parking
89305	4.178	Southpark	S SOUTHERN ST BETWEEN 8TH AVE S AND 1	N	Unrestricted Parking	Unrestricted	0	0	0	0					0					Medium(50-75%)
31246	4.179	Southpark	8TH AVE S BETWEEN S ELMGROVE ST AND S	E	No Parking Allowed	Unrestricted	0	Mostly Drive	0	0					0					Low (<50%)
31242	4.18	Southpark	8TH AVE S BETWEEN S MONROE ST AND S	E	Unrestricted Parking	Unrestricted	0	0	0	0					0					Low (<50%)
53718	4.181	Southpark	8TH AVE S BETWEEN S KENYON ST AND S	ME	No Parking Allowed	Unrestricted	0	Mostly Drive	0	0					0					Low (<50%)
53717	4.182	Southpark	8TH AVE S BETWEEN S KENYON ST AND S	MW	Unrestricted Parking	Unrestricted	0	Some Drive	0	0					0					Low (<50%)
21093	4.183	Southpark	S MONROE ST BETWEEN 7TH AVE S AND 8TH	N	Unrestricted Parking	Unrestricted	Some Signag	Some Drive	0	0					0					Low (<50%)
8326	4.184	Southpark	7TH AVE S BETWEEN S KENYON ST AND S	ME	Unrestricted Parking	Unrestricted	0	Some Drive	4	0					4				1	3 Low (<50%)
8325	4.185	Southpark	7TH AVE S BETWEEN S KENYON ST AND S	MW	Unrestricted Parking	Unrestricted	All Signed	0	0	0					0					Low (<50%)
21089	4.186	Southpark	S MONROE ST BETWEEN 5TH AVE S AND 7TH	N	Unrestricted Parking	Unrestricted	Some Signag	Some Drive	1	0					1					1 Low (<50%)
30222	4.187	Southpark	5TH AVE S BETWEEN S KENYON E ST AND S	E	Unrestricted Parking	Unrestricted	0	0	2	1			1		1		1			Medium(50-75%)
30221	4.188	Southpark	5TH AVE S BETWEEN S KENYON E ST AND S	W	Unrestricted Parking	Unrestricted	0	0	2	2		2			0					Medium(50-75%)
21090	4.189	Southpark	S MONROE ST BETWEEN 5TH AVE S AND 7TH	S	Unrestricted Parking	Unrestricted	Some Signag	Some Drive	0	0					0					Low (<50%)
21094	4.19	Southpark	S MONROE ST BETWEEN 7TH AVE S AND 8TH	S	Unrestricted Parking	Unrestricted	Some Signag	Some Drive	1	0					1		1			Low (<50%)
31241	4.191	Southpark	8TH AVE S BETWEEN S MONROE ST AND S	ELW	Unrestricted Parking	Unrestricted	0	0	0	0					0					High (>75%)
20145	4.192	Southpark	S ELMGROVE ST BETWEEN DEAD END 4 AND N	N	Unrestricted Parking	Unrestricted	Some Signag	Some Drive	2	0					2				2	High (>75%)
20146	4.193	Southpark	S ELMGROVE ST BETWEEN DEAD END 4 AND S	S	Unrestricted Parking	Unrestricted	Some Signag	Some Drive	3	0					3					3 High (>75%)
31245	4.194	Southpark	8TH AVE S BETWEEN S ELMGROVE ST AND S	W	No Parking Allowed	Unrestricted	0	Mostly Drive	1	0					1					1 Medium(50-75%)
66337	4.195	Southpark	S SOUTHERN ST BETWEEN DEAD END AND 8	N	Unrestricted Parking	Unrestricted	0	0	0	0					0					Medium(50-75%)
43717	4.196	Southpark	S SOUTHERN ST BETWEEN 7TH AVE S AND D	N	Unrestricted Parking	Unrestricted	0	0	0	0					0					Low (<50%)
8330	4.197	Southpark	7TH AVE S BETWEEN S ELMGROVE ST AND S	E	Unrestricted Parking	Unrestricted	Mostly Signe	0	0	0					0					Low (<50%)
87922	4.198	Southpark	S ELMGROVE ST BETWEEN 7TH AVE S AND D	S	Unrestricted Parking	Unrestricted	0	0	0	0					0					Low (<50%)
87921	4.199	Southpark	S ELMGROVE ST BETWEEN 7TH AVE S AND D	N	Unrestricted Parking	Unrestricted	0	0	0	0					0					Low (<50%)
31018	4.2	Southpark	7TH AVE S BETWEEN S MONROE ST AND S	ELW	Unrestricted Parking	Unrestricted	0	Some Drive	3	3		3		0	0					Low (<50%)
31017	4.201	Southpark	7TH AVE S BETWEEN S MONROE ST AND S	ELW	Unrestricted Parking	Unrestricted	0	Some Drive	1	1					1					Low (<50%)
20141	4.202	Southpark	S ELMGROVE ST BETWEEN 5TH AVE S AND 7	N	Unrestricted Parking	Unrestricted	0	Some Drive	3	0					3					3 Low (<50%)
30226	4.203	Southpark	5TH AVE S BETWEEN S MONROE ST AND S	ELW	Unrestricted Parking	Unrestricted	Some Signag	0	0	0					0					Low (<50%)
30225	4.204	Southpark	5TH AVE S BETWEEN S MONROE ST AND S	ELW	Unrestricted Parking	Unrestricted	0	0	2	1					1				1	Medium(50-75%)
20142	4.205	Southpark	S ELMGROVE ST BETWEEN 5TH AVE S AND 7	S	Unrestricted Parking	Unrestricted	0	Some Drive	0	0					0					Low (<50%)
8329	4.206	Southpark	7TH AVE S BETWEEN S ELMGROVE ST AND S	W	Unrestricted Parking	Unrestricted	0	Mostly Drive	0	0					0					Low (<50%)
21533	4.207	Southpark	S SOUTHERN ST BETWEEN DEAD END W AND N	N	Unrestricted Parking	Unrestricted	Some Signag	Some Drive	0	0					0					Low (<50%)
21534	4.208	Southpark	S SOUTHERN ST BETWEEN DEAD END W AND S	S	Unrestricted Parking	Unrestricted	0	Some Drive	0	0					0					Low (<50%)
76133	4.209	Southpark	7TH AVE S BETWEEN S SOUTHERN ST AND S	W	Unrestricted Parking	Unrestricted	Some Signag	Some Drive	0	0					0					Low (<50%)
76137	4.21	Southpark	7TH AVE S BETWEEN S ROSE ST AND DEAD E	W	No Parking Allowed	Unrestricted	0	0	0	0					0					Low (<50%)
76138	4.211	Southpark	7TH AVE S BETWEEN S ROSE ST AND DEAD E	E	Unrestricted Parking	Unrestricted	Mostly Signe	Some Drive	0	0					0					Low (<50%)
43630	4.212	Southpark	S ROSE ST BETWEEN 7TH AVE S AND DEAD E	S	No Parking Allowed	Unrestricted	0	0	0	0					0					Low (<50%)
43629	4.213	Southpark	S ROSE ST BETWEEN 7TH AVE S AND DEAD E	N	Unrestricted Parking	Unrestricted	0	0	0	0					0					Low (<50%)
76134	4.214	Southpark	7TH AVE S BETWEEN S SOUTHERN ST AND S	E	Unrestricted Parking	Unrestricted	0	Mostly Drive	0	0					0					Low (<50%)
43718	4.215	Southpark	S SOUTHERN ST BETWEEN 7TH AVE S AND D	S	Unrestricted Parking	Unrestricted	0	All Driveway	0	0					0					Low (<50%)
66338	4.216	Southpark	S SOUTHERN ST BETWEEN DEAD END AND 8	S	Unrestricted Parking	Unrestricted	0	0	0	0					0					Low (<50%)
89306	4.217	Southpark	S SOUTHERN ST BETWEEN 8TH AVE S AND 1	S	Unrestricted Parking	Unrestricted	0	0	0	0					0					Medium(50-75%)
9918	4.218	Southpark	DALLAS AVE S BETWEEN S SOUTHERN ST AN	SW	Unrestricted Parking	Unrestricted	0	0	0	0					0					Low (<50%)
21445	4.219	Southpark	S ROSE ST BETWEEN 10TH AVE S AND DALLA	N	Unrestricted Parking	No Parking	0	0	0	0					0					No Parking
46546	4.22	Southpark	10TH AVE S BETWEEN S SOUTHERN ST AND E	E	Unrestricted Parking	No Parking	0	0	0	0					0					No Parking
46545	4.221	Southpark	10TH AVE S BETWEEN S SOUTHERN ST AND W	W	Time Limited Parking	Time Limited	0	0	0	0					0					Medium(50-75%)
89201	4.222	Southpark	S ROSE ST BETWEEN 8TH AVE S AND 10TH A	N	Unrestricted Parking	Unrestricted	0	0	0	0					0					Medium(50-75%)

Element Key	idax id	Subarea	UNITDESC	SIDE	PARKING_CA	Hef_City Restriction	Hef_Private Signage	Hef_Driveways	Total_Trucks_All	Total_Port_Trucks	Port Truck - Bobtail	Port Truck - w/ Bare Chassis	Port Truck - Bare Chassis (No Tractor)	Port Truck - w/ Shipping Container	Total_NPT	NPT - Other Semis (No Container)	NPT - Single Unit Trucks	NPT - RVs	NPT - Other Trucks	Total Utilization
53722	4.223	Southpark	8TH AVE S BETWEEN S SOUTHERN ST AND S	E	Unrestricted Parking	Unrestricted	0	0	0	0	0	0	0	0	0	0	0	0	0	Low (<50%)
53721	4.224	Southpark	8TH AVE S BETWEEN S SOUTHERN ST AND S	W	Unrestricted Parking	Unrestricted	0	0	0	0	0	0	0	0	0	0	0	0	0	Low (<50%)
21441	4.225	Southpark	S ROSE ST BETWEEN DEAD END 6 AND 8TH AN	N	Unrestricted Parking	Unrestricted	0	0	0	0	0	0	0	0	0	0	0	0	0	Medium(50-75%)
21442	4.226	Southpark	S ROSE ST BETWEEN DEAD END 6 AND 8TH AS	S	Unrestricted Parking	Unrestricted	0	0	0	0	0	0	0	0	0	0	0	0	0	Medium(50-75%)
89202	4.227	Southpark	S ROSE ST BETWEEN 8TH AVE S AND 10TH A	S	Unrestricted Parking	Unrestricted	0	0	0	0	0	0	0	0	0	0	0	0	0	Medium(50-75%)
21446	4.228	Southpark	S ROSE ST BETWEEN 10TH AVE S AND DALLA	S	Unrestricted Parking	Unrestricted	0	0	0	0	0	0	0	0	0	0	0	0	0	High (>75%)
77769	4.229	Southpark	DALLAS AVE S BETWEEN S ROSE ST AND 12T	NE	Unrestricted Parking	Unrestricted	0	0	1	0	0	0	0	0	1	0	0	0	1	Low (<50%)
1785	4.23	Southpark	12TH AVE S BETWEEN S ROSE ST AND DALL	W	Unrestricted Parking	Unrestricted	0	0	0	0	0	0	0	0	0	0	0	0	0	Low (<50%)
21450	4.231	Southpark	S ROSE ST BETWEEN DALLAS AVE S AND 12T	S	Unrestricted Parking	Unrestricted	0	0	0	0	0	0	0	0	0	0	0	0	0	High (>75%)
77770	4.232	Southpark	DALLAS AVE S BETWEEN S ROSE ST AND 12T	SW	Unrestricted Parking	Unrestricted	0	0	1	0	0	0	0	0	1	0	0	0	1	No Parking
66457	4.233	Southpark	S THISTLE ST BETWEEN 10TH AVE S AND 12T	N	Unrestricted Parking	No Parking	0	0	0	0	0	0	0	0	0	0	0	0	0	No Parking
69222	4.234	Southpark	10TH AVE S BETWEEN S ROSE ST AND S THIS	E	Unrestricted Parking	No Parking	0	0	0	0	0	0	0	0	0	0	0	0	0	No Parking
69221	4.235	Southpark	10TH AVE S BETWEEN S ROSE ST AND S THIS	W	Unrestricted Parking	Unrestricted	0	0	0	0	0	0	0	0	0	0	0	0	0	Low (<50%)
89409	4.236	Southpark	S THISTLE ST BETWEEN 8TH AVE S AND 10TH	N	Unrestricted Parking	No Parking	0	0	0	0	0	0	0	0	0	0	0	0	0	No Parking
31250	4.237	Southpark	8TH AVE S BETWEEN S ROSE ST AND S THIST	E	Unrestricted Parking	Unrestricted	0	Mostly Drive	0	0	0	0	0	0	0	0	0	0	0	Medium(50-75%)
31249	4.238	Southpark	8TH AVE S BETWEEN S ROSE ST AND S THIST	W	Unrestricted Parking	Unrestricted	0	Some Drivew	0	0	0	0	0	0	0	0	0	0	0	Low (<50%)
89410	4.239	Southpark	S THISTLE ST BETWEEN 8TH AVE S AND 10TH	S	Unrestricted Parking	Unrestricted	0	0	0	0	0	0	0	0	0	0	0	0	0	Medium(50-75%)
66458	4.24	Southpark	S THISTLE ST BETWEEN 10TH AVE S AND 12T	S	Time Limited Parking	Unrestricted	0	0	0	0	0	0	0	0	0	0	0	0	0	High (>75%)
32698	4.241	Southpark	DALLAS AVE S BETWEEN 12TH AVE S AND 13	SW	Unrestricted Parking	No Parking	0	0	0	0	0	0	0	0	0	0	0	0	0	No Parking
135222	4.242	Southpark	DALLAS AVE S BETWEEN 13TH PL S AND 14T	S	Unrestricted Parking	No Parking	0	0	0	0	0	0	0	0	0	0	0	0	0	No Parking
47157	4.243	Southpark	14TH AVE S BETWEEN DALLAS AVE S AND S C	W	Unrestricted Parking	No Parking	0	0	0	0	0	0	0	0	0	0	0	0	0	Low (<50%)
64697	4.244	Southpark	S CLOVERDALE ST BETWEEN 12TH AVE S ANN	N	Time Limited Parking	Other	0	0	0	0	0	0	0	0	0	0	0	0	0	Medium(50-75%)
46858	4.245	Southpark	12TH AVE S BETWEEN S SULLIVAN ST AND S	E	No Parking Allowed	No Parking	0	0	0	0	0	0	0	0	0	0	0	0	0	No Parking
21634	4.246	Southpark	S SULLIVAN ST BETWEEN 13TH PL S AND 14T	S	Unrestricted Parking	Unrestricted	0	0	0	0	0	0	0	0	0	0	0	0	0	Medium(50-75%)
135242	4.247	Southpark	S SULLIVAN ST BETWEEN 13TH PL S AND DEAS	S	No Parking Allowed	No Parking	0	0	0	0	0	0	0	0	0	0	0	0	0	No Parking
135241	4.248	Southpark	S SULLIVAN ST BETWEEN 13TH PL S AND DEAN	S	No Parking Allowed	Time-Limited	0	0	0	0	0	0	0	0	0	0	0	0	0	Medium(50-75%)
135201	4.249	Southpark	13TH PL S BETWEEN S SULLIVAN ST AND DAISE	S	Unrestricted Parking	No Parking	0	0	0	0	0	0	0	0	0	0	0	0	0	No Parking
135202	4.25	Southpark	13TH PL S BETWEEN S SULLIVAN ST AND DAIN	NW	Unrestricted Parking	No Parking	0	0	0	0	0	0	0	0	0	0	0	0	0	No Parking
21633	4.251	Southpark	S SULLIVAN ST BETWEEN 13TH PL S AND 14T	N	Unrestricted Parking	No Parking	0	0	0	0	0	0	0	0	0	0	0	0	0	No Parking
69602	4.252	Southpark	12TH AVE S BETWEEN DALLAS AVE S AND S S	E	No Parking Allowed	No Parking	0	0	0	0	0	0	0	0	0	0	0	0	0	No Parking
69601	4.253	Southpark	12TH AVE S BETWEEN DALLAS AVE S AND S S	W	Unrestricted Parking	Unrestricted	0	0	0	0	0	0	0	0	0	0	0	0	0	High (>75%)
89393	4.254	Southpark	S SULLIVAN ST BETWEEN 10TH AVE S AND 12	N	Unrestricted Parking	No Parking	0	0	0	0	0	0	0	0	0	0	0	0	0	No Parking
24366	4.255	Southpark	10TH AVE S BETWEEN S THISTLE ST AND S S	E	Unrestricted Parking	No Parking	0	0	0	0	0	0	0	0	0	0	0	0	0	Low (<50%)
24365	4.256	Southpark	10TH AVE S BETWEEN S THISTLE ST AND S S	W	Unrestricted Parking	Unrestricted	0	0	0	0	0	0	0	0	0	0	0	0	0	Medium(50-75%)
21629	4.257	Southpark	S SULLIVAN ST BETWEEN 8TH AVE S AND 10	N	Unrestricted Parking	No Parking	0	0	0	0	0	0	0	0	0	0	0	0	0	No Parking
31254	4.258	Southpark	8TH AVE S BETWEEN S THISTLE ST AND S S	E	Unrestricted Parking	Unrestricted	0	0	0	0	0	0	0	0	0	0	0	0	0	Low (<50%)
31253	4.259	Southpark	8TH AVE S BETWEEN S THISTLE ST AND S S	W	Unrestricted Parking	Unrestricted	0	0	0	0	0	0	0	0	0	0	0	0	0	Low (<50%)
66445	4.26	Southpark	S SULLIVAN ST BETWEEN DEAD END 1 AND 8	N	Unrestricted Parking	Unrestricted	0	0	1	0	0	0	0	0	1	0	0	0	1	Low (<50%)
66446	4.261	Southpark	S SULLIVAN ST BETWEEN DEAD END 1 AND 8	S	Unrestricted Parking	Some Drivew	0	0	0	0	0	0	0	0	0	0	0	0	0	Medium(50-75%)
21630	4.262	Southpark	S SULLIVAN ST BETWEEN 8TH AVE S AND 10T	S	Unrestricted Parking	Unrestricted	0	0	0	0	0	0	0	0	0	0	0	0	0	High (>75%)
89394	4.263	Southpark	S SULLIVAN ST BETWEEN 10TH AVE S AND 12	S	Unrestricted Parking	Unrestricted	0	0	1	0	0	0	0	0	1	0	0	0	1	High (>75%)
46857	4.264	Southpark	12TH AVE S BETWEEN S SULLIVAN ST AND S	W	Unrestricted Parking	Unrestricted	0	0	0	0	0	0	0	0	0	0	0	0	0	Medium(50-75%)
64693	4.265	Southpark	S CLOVERDALE ST BETWEEN 10TH AVE S ANN	N	Time Limited Parking	Other	0	0	0	0	0	0	0	0	0	0	0	0	0	Medium(50-75%)
69226	4.266	Southpark	10TH AVE S BETWEEN S SULLIVAN ST AND S	E	No Parking Allowed	No Parking	0	0	0	0	0	0	0	0	0	0	0	0	0	No Parking
69225	4.267	Southpark	10TH AVE S BETWEEN S SULLIVAN ST AND S	W	Unrestricted Parking	Unrestricted	0	0	0	0	0	0	0	0	0	0	0	0	0	High (>75%)
87661	4.268	Southpark	S CLOVERDALE ST BETWEEN 8TH AVE S AND	N	No Parking Allowed	Other	0	0	0	0	0	0	0	0	0	0	0	0	0	High (>75%)
76370	4.269	Southpark	8TH AVE S BETWEEN S SULLIVAN ST AND S C	E	Unrestricted Parking	Unrestricted	0	Mostly Drive	0	0	0	0	0	0	0	0	0	0	0	Low (<50%)
76369	4.27	Southpark	8TH AVE S BETWEEN S SULLIVAN ST AND S C	W	Unrestricted Parking	Unrestricted	0	0	0	0	0	0	0	0	0	0	0	0	0	High (>75%)
64689	4.271	Southpark	S CLOVERDALE ST BETWEEN CLOVERDALE ST	N	Unrestricted Parking	No Parking	0	0	0	0	0	0	0	0	0	0	0	0	0	No Parking
64690	4.272	Southpark	S CLOVERDALE ST BETWEEN CLOVERDALE ST	S	Unrestricted Parking	No Parking	0	0	0	0	0	0	0	0	0	0	0	0	0	No Parking
87662	4.273	Southpark	S CLOVERDALE ST BETWEEN 8TH AVE S AND	S	No Parking Allowed	Other	0	Some Drivew	0	0	0	0	0	0	0	0	0	0	0	No Parking
64694	4.274	Southpark	S CLOVERDALE ST BETWEEN 10TH AVE S AN	S	Time Limited Parking	Other	0	0	0	0	0	0	0	0	0	0	0	0	0	High (>75%)
64698	4.275	Southpark	S CLOVERDALE ST BETWEEN 12TH AVE S AN	S	No Parking Allowed	Other	0	0	0	0	0	0	0	0	0	0	0	0	0	Medium(50-75%)
47161	4.276	Southpark	14TH AVE S BETWEEN S CLOVERDALE ST AN	W	Time Limited Parking	Peak Restrict	0	0	0	0	0	0	0	0	0	0	0	0	0	No Parking
87869	4.277	Southpark	S DONOVAN ST BETWEEN 12TH AVE S AND 1	N	Unrestricted Parking	Unrestricted	0	0	0	0	0	0	0	0	0	0	0	0	0	High (>75%)
24678	4.278	Southpark	12TH AVE S BETWEEN S CLOVERDALE ST AN	E	Unrestricted Parking	Unrestricted	0	0	0	0	0	0	0	0	0	0	0	0	0	High (>75%)
24677	4.279	Southpark	12TH AVE S BETWEEN S CLOVERDALE ST AN	W	Unrestricted Parking	Unrestricted	0	0	1	0	0	0	0	0	1	0	0	0	1	High (>75%)
20105	4.28	Southpark	S DONOVAN ST BETWEEN 10TH AVE S AND 1	N	Unrestricted Parking	Unrestricted	0	0	1	0	0	0	0	0	1	0	0	0	1	High (>75%)
46550	4.281	Southpark	10TH AVE S BETWEEN S CLOVERDALE ST AN	E	No Parking Allowed	No Parking	0	0	0	0	0	0	0	0	0	0	0	0	0	No Parking
46549	4.282	Southpark	10TH AVE S BETWEEN S CLOVERDALE ST AN	W	Unrestricted Parking	Unrestricted	0	0	0	0	0	0	0	0	0	0	0	0	0	High (>75%)
20101	4.283	Southpark	S DONOVAN ST BETWEEN 8TH AVE S AND 10	N	Unrestricted Parking	Unrestricted	0	0	0	0	0	0	0	0	0	0	0	0	0	High (>75%)
31258	4.284	Southpark	8TH AVE S BETWEEN S CLOVERDALE ST AND	E	Unrestricted Parking	Unrestricted	0	0	0	0	0	0	0	0	0	0	0	0	0	High (>75%)
31257	4.285	Southpark	8TH AVE S BETWEEN S CLOVERDALE ST AND	W	Unrestricted Parking	Unrestricted	0	0	0	0	0	0	0	0	0	0	0	0	0	High (>75%)
43845	4.286	Southpark	S TRENTON ST BETWEEN 8TH E AVE S AND D	N	Unrestricted Parking	Unrestricted	0	0	0	0	0	0	0	0	0	0	0	0	0	High (>75%)
43846	4.287	Southpark	S TRENTON ST BETWEEN 8TH E AVE S AND D	S	Unrestricted Parking	Unrestricted	0	0	0	0	0	0	0	0	0	0	0	0	0	Low (<50%)
53725	4.288	Southpark	8TH AVE S BETWEEN S DONOVAN ST AND S	NE	Unrestricted Parking	Unrestricted	0	0	0	0	0	0	0	0	0	0	0	0	0	No Parking
20102	4.289	Southpark	S DONOVAN ST BETWEEN 8TH AVE S AND 10	S	Unrestricted Parking	Unrestricted	0	0	0	0	0	0	0	0	0	0	0	0	0	High (>75%)
24369	4.29	Southpark	10TH AVE S BETWEEN S DONOVAN ST AND	EW	Unrestricted Parking	Unrestricted	0	0	0	0	0	0	0	0	0	0	0	0	0	Low (<50%)
24370	4.291	Southpark	10TH AVE S BETWEEN S DONOVAN ST AND	E	Unrestricted Parking	Unrestricted	0	0	0	0	0	0	0	0	0	0	0	0	0	Medium(50-75%)

Element Key	idax id	Subarea	UNITDESC	SIDE	PARKING_CA	Hef_City Restriction	Hef_Private Signage	Hef_Driveway	Total_Trucks_ All	Total_Port_ Trucks	Port Truck - w/ Bare Chassis	Port Truck - Bare Chassis (No Tractor)	Port Truck - w/ Shipping Container	Total_NPT	NPT - Other Semis (No Container)	NPT - Single Unit Trucks	NPT - RVs	NPT - Other Trucks	Total Utilization
20106	4.292	Southpark	S DONOVAN ST BETWEEN 10TH AVE S AND 15	S	Unrestricted Parking	Unrestricted	0	0	0	0				0					High (>75%)
46861	4.293	Southpark	12TH AVE S BETWEEN S DONOVAN ST AND DE	W	Unrestricted Parking	Unrestricted	0	0	0	0				0					Low (<50%)
46862	4.294	Southpark	12TH AVE S BETWEEN S DONOVAN ST AND DE	E	Unrestricted Parking	Unrestricted	0	0	0	0				0					Medium(50-75%)
87870	4.295	Southpark	S DONOVAN ST BETWEEN 12TH AVE S AND 15	S	Unrestricted Parking	Unrestricted	0	0	1	0				1			1		High (>75%)
47165	4.296	Southpark	14TH AVE S BETWEEN S DONOVAN ST AND SW	W	Time Limited Parking	Peak Restrict	0	0	0	0				0					No Parking
21677	4.297	Southpark	S TRENTON ST BETWEEN DEAD END 5 AND 1N	S	Unrestricted Parking	Unrestricted	0	0	0	0				0					High (>75%)
21678	4.298	Southpark	S TRENTON ST BETWEEN DEAD END 5 AND 1S	S	No Parking Allowed	Unrestricted	0	0	0	0				0					High (>75%)
2017	4.299	Southpark	14TH AVE S BETWEEN S TRENTON ST AND SW	W	Unrestricted Parking	Unrestricted	0	All Driveway	0	0				0					No Parking
42281	4.3	Southpark	S CONCORD ST BETWEEN DEAD END W AND N	N	Unrestricted Parking	Unrestricted	0	Some Driveway	0	0				0					Low (<50%)
42282	4.301	Southpark	S CONCORD ST BETWEEN DEAD END W AND S	S	Unrestricted Parking	Unrestricted	0	Some Driveway	0	0				0					Medium(50-75%)
69877	4.302	Southpark	14TH AVE S BETWEEN S CONCORD ST AND S W	W	Time Limited Parking	Peak Restrict	0	0	0	0				0					No Parking
6	4.303	Southpark	12th Ave S between S Elmgrove St and S Sou	W	#N/A	Unrestricted	0	0	0	0				0					Low (<50%)
7	4.304	Southpark	12th Ave S between S Elmgrove St and S Sou	E	#N/A	Unrestricted	0	0	0	0				0					Low (<50%)
8	4.305	Southpark	S Southern St east of 12th Ave S	N	#N/A	Unrestricted	0	0	2	0				2					Low (<50%)
9	4.306	Southpark	S Southern St east of 12th Ave S	S	#N/A	Unrestricted	0	0	0	0				0					Medium(50-75%)
10	4.307	Southpark	S Rose St east of S Orr St	N	#N/A	Unrestricted	Some Signag	0	0	0				0					No Parking
11	4.308	Southpark	S Rose St between 12th Ave S and S Orr St	S	#N/A	Unrestricted	0	0	0	0				0					No Parking
12	4.309	Southpark	S Rose St east of S Orr St	S	#N/A	Unrestricted	0	0	0	0				0					No Parking
13	4.31	Southpark	S Orr St east of 12th Ave S	S	#N/A	Unrestricted	0	Mostly Drive	1	0				1		1			Medium(50-75%)
14	4.311	Southpark	S Orr St east of 12th Ave S	N	#N/A	Unrestricted	0	0	1	0				1			1		High (>75%)
15	4.312	Southpark	S Chicago St west of 5th Ave S	N	#N/A	Unrestricted	0	Mostly Drive	0	0				0					Low (<50%)
16	4.313	Southpark	S Donovan St between 16th Ave S and 17th	S	#N/A	No Parking	0	0	0	0				0					No Parking
17	4.314	Southpark	S Donovan St between 14th Ave S and 16th	S	#N/A	No Parking	0	0	0	0				0					No Parking
18	4.315	Southpark	S Donovan St between 14th Ave S and 17th	N	#N/A	No Parking	0	0	0	0				0					No Parking
67517	5.001	Delridge	SW IDAHO ST BETWEEN DEAD END AND WE	N	Unrestricted Parking	No Parking	0	0	0	0				0					No Parking
67518	5.002	Delridge	SW IDAHO ST BETWEEN DEAD END AND WE	S	Unrestricted Parking	No Parking	0	0	0	0				0					No Parking
68609	5.003	Delridge	WEST MARGINAL WAY SW BETWEEN SW DA	W	Unrestricted Parking	No Parking	0	0	0	0				0					No Parking
68610	5.004	Delridge	WEST MARGINAL WAY SW BETWEEN SW DA	E	Unrestricted Parking	No Parking	0	0	0	0				0					No Parking
23734	5.005	Delridge	WEST MARGINAL WAY SW BETWEEN SW AN	E	Unrestricted Parking	No Parking	0	0	0	0				0					No Parking
11645	5.006	Delridge	MARGINAL SB PL SW BETWEEN 17TH AVE S	NE	Unrestricted Parking	No Parking	0	0	0	0				0					No Parking
34270	5.007	Delridge	MARGINAL PL SW BETWEEN 17TH AVE SW A	S	No Parking Allowed	No Parking	0	0	0	0				0					No Parking
34269	5.008	Delridge	MARGINAL PL SW BETWEEN 17TH AVE SW A	N	Unrestricted Parking	No Parking	0	0	0	0				0					No Parking
56953	5.009	Delridge	MARGINAL PL SW BETWEEN SW CHARLESTO	NE	Unrestricted Parking	Unrestricted	0	Some Driveway	1	1	1			0					Medium(50-75%)
11641	5.01	Delridge	MARGINAL PL SW BETWEEN DUWAMISH RIN	E	Unrestricted Parking	Unrestricted	0	Some Driveway	0	0				0					Low (<50%)
11642	5.011	Delridge	MARGINAL PL SW BETWEEN DUWAMISH RIN	SW	Unrestricted Parking	Unrestricted	0	Some Driveway	5	5	4		1	0					High (>75%)
44325	5.012	Delridge	SW CHARLESTOWN ST BETWEEN MARGINAL	N	Unrestricted Parking	Unrestricted	0	0	0	0				0					Low (<50%)
47833	5.013	Delridge	18TH AVE SW BETWEEN SW CHARLESTOWN	W	Unrestricted Parking	No Parking	0	0	0	0				0					High (>75%)
47834	5.014	Delridge	18TH AVE SW BETWEEN SW CHARLESTOWN	E	Unrestricted Parking	No Parking	0	0	0	0				0					High (>75%)
44326	5.015	Delridge	SW CHARLESTOWN ST BETWEEN MARGINAL	S	Unrestricted Parking	No Parking	0	0	0	0				0					No Parking
56954	5.016	Delridge	MARGINAL PL SW BETWEEN SW CHARLESTO	SW	No Parking Allowed	Unrestricted	0	0	0	0				0					High (>75%)
25465	5.017	Delridge	17TH AVE SW BETWEEN MARGINAL PL SW A	W	Time Limited Parking	Time-Limited	0	0	0	0				0					High (>75%)
70461	5.018	Delridge	17TH AVE SW BETWEEN 16TH AVE SW AND	W	Time Limited Parking	Unrestricted	0	0	0	0				0					High (>75%)
70462	5.019	Delridge	17TH AVE SW BETWEEN 16TH AVE SW AND	E	Unrestricted Parking	No Parking	0	0	0	0				0					No Parking
25281	5.02	Delridge	16TH AVE SW BETWEEN 17TH AVE SW AND	W	Unrestricted Parking	Unrestricted	0	Mostly Drive	1	1	1			0					Low (<50%)
70298	5.021	Delridge	16TH AVE SW BETWEEN SW ANDOVER ST A	SW	Unrestricted Parking	Unrestricted	0	Some Driveway	0	0				0					Low (<50%)
121180	5.022	Delridge	SW DAKOTA ST BETWEEN 16TH E AVE SW A	N	Unrestricted Parking	Unrestricted	0	0	0	0				0					Low (<50%)
2393	5.023	Delridge	16TH AVE SW BETWEEN SW DAKOTA W ST A	W	Unrestricted Parking	Unrestricted	0	Some Driveway	0	0				0					Low (<50%)
2394	5.024	Delridge	16TH AVE SW BETWEEN SW DAKOTA W ST A	E	Unrestricted Parking	Unrestricted	0	Some Driveway	0	0				0					Low (<50%)
121179	5.025	Delridge	SW DAKOTA ST BETWEEN 16TH E AVE SW A	S	Unrestricted Parking	Unrestricted	0	0	0	0				0					Low (<50%)
67074	5.026	Delridge	SW DAKOTA ST BETWEEN WEST MARGINAL	S	Unrestricted Parking	Unrestricted	0	0	0	0				0					Low (<50%)
67073	5.027	Delridge	SW DAKOTA ST BETWEEN WEST MARGINAL	N	Unrestricted Parking	Unrestricted	0	0	0	0				0					Low (<50%)
70297	5.028	Delridge	16TH AVE SW BETWEEN SW ANDOVER ST A	NE	Unrestricted Parking	Unrestricted	All Signed	0	0	0				0					Low (<50%)
22026	5.029	Delridge	SW ANDOVER ST BETWEEN WEST MARGINA	S	Unrestricted Parking	Unrestricted	0	0	0	0				0					Low (<50%)
22025	5.03	Delridge	SW ANDOVER ST BETWEEN WEST MARGINA	N	Unrestricted Parking	Unrestricted	0	0	1	0				1		1			Medium(50-75%)
25282	5.031	Delridge	16TH AVE SW BETWEEN 17TH AVE SW AND	E	Unrestricted Parking	Unrestricted	0	Mostly Drive	0	0				0					Low (<50%)
25466	5.032	Delridge	17TH AVE SW BETWEEN MARGINAL PL SW A	E	No Parking Allowed	No Parking	0	0	0	0				0					No Parking
11646	5.033	Delridge	MARGINAL SB PL SW BETWEEN 17TH AVE S	SW	Unrestricted Parking	Unrestricted	0	0	3	3	3			0					High (>75%)
91661	5.034	Delridge	WEST MARGINAL WAY SW BETWEEN MARGI	W	Unrestricted Parking	No Parking	0	0	0	0				0					No Parking
23733	5.035	Delridge	WEST MARGINAL WAY SW BETWEEN SW AN	W	Unrestricted Parking	No Parking	0	0	0	0				0					No Parking
91662	5.036	Delridge	WEST MARGINAL WAY SW BETWEEN MARGI	E	Unrestricted Parking	No Parking	0	0	0	0				0					No Parking
23730	5.037	Delridge	WEST MARGINAL WAY SW BETWEEN MARGI	E	Unrestricted Parking	No Parking	0	0	0	0				0					No Parking
23729	5.038	Delridge	WEST MARGINAL WAY SW BETWEEN MARGI	W	Unrestricted Parking	No Parking	0	0	0	0				0					No Parking
89913	5.039	Delridge	SW AVALON WAY BETWEEN SW SPOKANE S	W	Unrestricted Parking	No Parking	0	0	0	0				0					Low (<50%)
66881	5.04	Delridge	SW AVALON WAY BETWEEN ADMIRAL AVAL	W	No Parking Allowed	No Parking	0	0	0	0				0					No Parking
89921	5.041	Delridge	SW AVALON WAY BETWEEN SW ORLEANS ST	W	Time Limited Parking	Unrestricted	0	Some Driveway	0	0				0					Low (<50%)
44205	5.042	Delridge	SW AVALON WAY BETWEEN SW CHARLESTO	W	Time Limited Parking	Time-Limited	0	0	0	0				0					Low (<50%)
89917	5.043	Delridge	SW AVALON WAY BETWEEN SPOKANE TURN	W	Time Limited Parking	Time-Limited	0	0	0	0				0					Low (<50%)
44209	5.044	Delridge	SW AVALON WAY BETWEEN SW BRADFORD	W	Unrestricted Parking	Unrestricted	0	Some Driveway	0	0				0					Low (<50%)
22073	5.045	Delridge	SW AVALON WAY BETWEEN 30TH AVE SW A	NW	Unrestricted Parking	Unrestricted	0	Some Driveway	0	0				0					High (>75%)

Element Key	idax id	Subarea	UNITDESC	SIDE	PARKING_CA	Hef_City Restriction	Hef_Private Signage	Hef_Driveway	Total_Trucks_All	Total_Port_Trucks	Port Truck - Bobtail	Port Truck - w/ Bare Chassis	Port Truck - Bare Chassis (No Tractor)	Port Truck - w/ Shipping Container	Total_NPT	NPT - Other Semis (No Container)	NPT - Single Unit Trucks	NPT - RVs	NPT - Other Trucks	Total Utilization
121187	5.046	Delridge	SW GENESEE ST BETWEEN 31ST AVE SWAN	N	No Parking Allowed	No Parking	0	0	0	0					0					No Parking
44613	5.047	Delridge	SW GENESEE ST BETWEEN 30TH AVE SWAN	N	No Parking Allowed	No Parking	0	0	0	0					0					No Parking
72666	5.048	Delridge	30TH AVE SW BETWEEN SW NEVADA ST ANDE	E	Unrestricted Parking	Unrestricted	0	0	0	0					0					High (>75%)
49994	5.049	Delridge	30TH AVE SW BETWEEN SW ADAMS STAND	E	Unrestricted Parking	Unrestricted	0	0	0	0					0					Medium(50-75%)
27626	5.05	Delridge	30TH AVE SW BETWEEN SW DAKOTA ST ANDE	E	Unrestricted Parking	Unrestricted	0	0	0	0					0					Low (<50%)
4726	5.051	Delridge	30TH AVE SW BETWEEN SW AVALON WAY A	E	Unrestricted Parking	No Parking	0	0	0	0					0					No Parking
22074	5.052	Delridge	SW AVALON WAY BETWEEN 30TH AVE SW A	E	Unrestricted Parking	Unrestricted	0	Some Drivew	0	0					0					High (>75%)
121187	5.053	Delridge	SW GENESEE ST BETWEEN 31ST AVE SWAN	N	No Parking Allowed	No Parking	0	0	0	0					0					No Parking
44613	5.054	Delridge	SW GENESEE ST BETWEEN 30TH AVE SWAN	N	No Parking Allowed	No Parking	0	0	0	0					0					No Parking
44610	5.055	Delridge	SW GENESEE ST BETWEEN 26TH AVE SWAN	S	Unrestricted Parking	No Parking	0	0	0	0					0					No Parking
67230	5.056	Delridge	SW GENESEE ST BETWEEN 25TH AVE SWAN	S	No Parking Allowed	No Parking	0	0	0	0					0					No Parking
22394	5.057	Delridge	SW GENESEE ST BETWEEN DELRIDGE WAYS	S	Unrestricted Parking	No Parking	0	0	0	0					0					No Parking
32782	5.058	Delridge	DELRIDGE WAY SW BETWEEN SW DAKOTA ST	E	Unrestricted Parking	Peak Restrict	0	Some Drivew	0	0					0					Low (<50%)
55226	5.059	Delridge	DELRIDGE WAY SW BETWEEN SW ANDOVER	E	Unrestricted Parking	Peak Restrict	0	Some Drivew	0	0					0					Low (<50%)
77890	5.06	Delridge	DELRIDGE WAY SW BETWEEN DELRIDGE-W	SE	Unrestricted Parking	No Parking	0	0	0	0					0					No Parking
122011	5.061	Delridge	DELRIDGE WAY SW BETWEEN SW CHARLEST	SE	Unrestricted Parking	No Parking	0	0	0	0					0					No Parking
9974	5.062	Delridge	DELRIDGE WAY SW BETWEEN W SEATTLE BR	SE	Unrestricted Parking	No Parking	0	0	0	0					0					No Parking
55222	5.063	Delridge	DELRIDGE WAY SW BETWEEN SPOKANETUR	SE	Unrestricted Parking	Unrestricted	0	0	0	0					0					No Parking
55221	5.064	Delridge	DELRIDGE WAY SW BETWEEN SPOKANETUR	NW	Unrestricted Parking	Unrestricted	0	0	0	0					0					No Parking
9973	5.065	Delridge	DELRIDGE WAY SW BETWEEN W SEATTLE BR	NW	Unrestricted Parking	Unrestricted	0	0	0	0					0					No Parking
90093	5.066	Delridge	SW CHARLESTOWN ST BETWEEN DELRIDGE	N	Unrestricted Parking	Unrestricted	0	0	0	0					0					High (>75%)
90094	5.067	Delridge	SW CHARLESTOWN ST BETWEEN DELRIDGE	S	Unrestricted Parking	Unrestricted	0	0	0	0					0					High (>75%)
122012	5.068	Delridge	DELRIDGE WAY SW BETWEEN SW CHARLEST	NW	Unrestricted Parking	Unrestricted	0	0	0	0					0					No Parking
77889	5.069	Delridge	DELRIDGE WAY SW BETWEEN DELRIDGE-W	SNW	Unrestricted Parking	No Parking	0	0	0	0					0					No Parking
44145	5.07	Delridge	SW ANDOVER ST BETWEEN DELRIDGE WAY	SN	No Parking Allowed	Unrestricted	0	0	0	0					0					Low (<50%)
44149	5.071	Delridge	SW ANDOVER ST BETWEEN 26TH AVE SWAN	N	Unrestricted Parking	Unrestricted	0	0	4	4					0					Medium(50-75%)
4297	5.072	Delridge	28TH AVE SW BETWEEN SW ANDOVER ST AN	W	Unrestricted Parking	Unrestricted	0	0	2	2					0		1	2	1	Low (<50%)
45405	5.073	Delridge	SW YANCY ST BETWEEN 28TH AVE SWAND	N	Unrestricted Parking	Unrestricted	0	0	0	0					0					Low (<50%)
45406	5.074	Delridge	SW YANCY ST BETWEEN 28TH AVE SWAND	S	Unrestricted Parking	Unrestricted	0	Some Drivew	0	0					0					Medium(50-75%)
27093	5.075	Delridge	28TH AVE SW BETWEEN SW YANCY ST AND	SW	Unrestricted Parking	Unrestricted	0	Some Drivew	0	0					0					High (>75%)
44441	5.076	Delridge	SW DAKOTA ST BETWEEN 28TH AVE SWAN	D	Unrestricted Parking	Unrestricted	0	Some Drivew	0	0					0					Medium(50-75%)
44442	5.077	Delridge	SW DAKOTA ST BETWEEN 28TH AVE SWAN	S	Unrestricted Parking	Unrestricted	0	Some Drivew	0	0					0					Medium(50-75%)
27097	5.078	Delridge	28TH AVE SW BETWEEN SW DAKOTA ST AN	W	Unrestricted Parking	Unrestricted	0	Some Drivew	0	0					0					High (>75%)
21969	5.079	Delridge	SW ADAMS ST BETWEEN 28TH AVE SWAN	D	Unrestricted Parking	Unrestricted	0	Some Drivew	0	0					0					High (>75%)
21970	5.08	Delridge	SW ADAMS ST BETWEEN 28TH AVE SWAN	S	Unrestricted Parking	Unrestricted	0	Some Drivew	0	0					0					High (>75%)
72157	5.081	Delridge	28TH AVE SW BETWEEN SW ADAMS STAND	W	Unrestricted Parking	Unrestricted	0	0	0	0					0					Low (<50%)
22793	5.082	Delridge	SW NEVADA ST BETWEEN 28TH AVE SWAN	D	Unrestricted Parking	Unrestricted	0	Mostly Drive	0	0					0					High (>75%)
22794	5.083	Delridge	SW NEVADA ST BETWEEN 28TH AVE SWAN	S	Unrestricted Parking	Unrestricted	0	Some Drivew	0	0					0					High (>75%)
72158	5.084	Delridge	28TH AVE SW BETWEEN SW ADAMS STAND	E	Unrestricted Parking	Unrestricted	0	0	0	0					0					Low (<50%)
27098	5.085	Delridge	28TH AVE SW BETWEEN SW DAKOTA ST AN	E	Unrestricted Parking	Unrestricted	0	0	0	0					0					High (>75%)
27094	5.086	Delridge	28TH AVE SW BETWEEN SW YANCY ST AN	SE	Unrestricted Parking	Unrestricted	0	0	0	0					0					High (>75%)
45402	5.087	Delridge	SW YANCY ST BETWEEN DEAD END 1 AND	28S	Unrestricted Parking	Unrestricted	0	Mostly Drive	0	0					0					Low (<50%)
45401	5.088	Delridge	SW YANCY ST BETWEEN DEAD END 1 AND	28N	No Parking Allowed	Unrestricted	0	Some Drivew	0	0					0					Low (<50%)
4298	5.089	Delridge	28TH AVE SW BETWEEN SW ANDOVER ST	ANE	Unrestricted Parking	Unrestricted	0	0	0	0					0					Low (<50%)
44150	5.09	Delridge	SW ANDOVER ST BETWEEN 26TH AVE SWAN	S	Unrestricted Parking	Unrestricted	0	0	0	0					0					Low (<50%)
49133	5.091	Delridge	26TH AVE SW BETWEEN SW ANDOVER ST	ANW	Unrestricted Parking	Unrestricted	0	0	0	0					0					Low (<50%)
91109	5.092	Delridge	SW YANCY ST BETWEEN 26TH AVE SWAN	D	No Parking Allowed	No Parking	0	0	0	0					0					No Parking
91110	5.093	Delridge	SW YANCY ST BETWEEN 26TH AVE SWAN	S	Unrestricted Parking	Unrestricted	0	Some Drivew	0	0					0					Low (<50%)
49137	5.094	Delridge	26TH AVE SW BETWEEN SW YANCY ST AN	SW	Unrestricted Parking	Unrestricted	0	0	0	0					0					High (>75%)
26837	5.095	Delridge	26TH AVE SW BETWEEN SW DAKOTA ST AN	W	Unrestricted Parking	Unrestricted	0	0	0	0					0					High (>75%)
44081	5.096	Delridge	SW ADAMS ST BETWEEN 26TH AVE SWAN	D	Unrestricted Parking	Unrestricted	0	Some Drivew	0	0					0					High (>75%)
44082	5.097	Delridge	SW ADAMS ST BETWEEN 26TH AVE SWAN	S	Unrestricted Parking	Unrestricted	0	Some Drivew	0	0					0					No Parking
49141	5.098	Delridge	26TH AVE SW BETWEEN SW ADAMS STAND	W	Unrestricted Parking	Unrestricted	0	0	0	0					0					High (>75%)
22789	5.099	Delridge	SW NEVADA ST BETWEEN 26TH AVE SWAN	D	Unrestricted Parking	Unrestricted	0	Some Drivew	0	0					0					Medium(50-75%)
22790	5.1	Delridge	SW NEVADA ST BETWEEN 26TH AVE SWAN	S	Unrestricted Parking	Unrestricted	0	Some Drivew	0	0					0					Medium(50-75%)
71925	5.101	Delridge	26TH AVE SW BETWEEN SW NEVADA ST AN	W	Unrestricted Parking	Unrestricted	0	0	0	0					0					Medium(50-75%)
67229	5.102	Delridge	SW GENESEE ST BETWEEN 25TH AVE SWAN	N	No Parking Allowed	No Parking	0	0	0	0					0					No Parking
3838	5.103	Delridge	25TH AVE SW BETWEEN SW DAKOTA ST AN	E	Unrestricted Parking	Unrestricted	0	0	0	0					0					High (>75%)
67082	5.104	Delridge	SW DAKOTA ST BETWEEN DELRIDGEWAY	SW	Unrestricted Parking	Unrestricted	0	0	0	0					0					Low (<50%)
67081	5.105	Delridge	SW DAKOTA ST BETWEEN DELRIDGEWAY	SWN	Unrestricted Parking	Unrestricted	0	0	0	0					0					High (>75%)
90221	5.106	Delridge	SW DAKOTA ST BETWEEN 25TH AVE SWAN	D	Unrestricted Parking	Unrestricted	0	0	0	0					0					High (>75%)
90222	5.107	Delridge	SW DAKOTA ST BETWEEN 25TH AVE SWAN	S	Unrestricted Parking	Unrestricted	0	0	0	0					0					High (>75%)
3837	5.108	Delridge	25TH AVE SW BETWEEN SW DAKOTA ST AN	W	Unrestricted Parking	Unrestricted	0	0	0	0					0					High (>75%)
71926	5.109	Delridge	26TH AVE SW BETWEEN SW NEVADA ST AN	E	Unrestricted Parking	Unrestricted	0	0	0	0					0					Medium(50-75%)
71925	5.11	Delridge	26TH AVE SW BETWEEN SW NEVADA ST AN	W	Unrestricted Parking	Unrestricted	0	Some Drivew	0	0					0					High (>75%)
26838	5.111	Delridge	26TH AVE SW BETWEEN SW DAKOTA ST AN	E	Unrestricted Parking	Unrestricted	0	0	0	0					0					High (>75%)
49138	5.112	Delridge	26TH AVE SW BETWEEN SW YANCY ST AN	SE	Unrestricted Parking	Unrestricted	0	Mostly Drive	0	0					0					High (>75%)
49134	5.113	Delridge	26TH AVE SW BETWEEN SW ANDOVER ST	ANE	Unrestricted Parking	Unrestricted	0	0	0	0					0					Low (<50%)
44146	5.114	Delridge	SW ANDOVER ST BETWEEN DELRIDGEWAY	SS	No Parking Allowed	No Parking	0	0	0	0					0					No Parking

Element Key	idax id	Subarea	UNITDESC	SIDE	PARKING_CA	Hef_City Restriction	Hef_Private Signage	Hef_Driveway	Total_Trucks_All	Total_Port_Trucks	Port Truck - w/ Bobtail	Port Truck - Bare Chassis	Port Truck - Bare Chassis (No Tractor)	Port Truck - w/ Shipping Container	Total_NPT	NPT - Other Semis (No Container)	NPT - Single Unit Trucks	NPT - RVs	NPT - Other Trucks	Total Utilization
44142	5.115	Delridge	SW ANDOVER ST BETWEEN 23RD AVE SW A	S	No Parking Allowed	No Parking	0	0	0	0					0					No Parking
3550	5.116	Delridge	23RD AVE SW BETWEEN DELRIDGE N WAYS	E	Unrestricted Parking	No Parking	0	0	0	0					0					No Parking
3549	5.117	Delridge	23RD AVE SW BETWEEN DELRIDGE N WAYS	W	Unrestricted Parking	Unrestricted	0	0	0	0					0					High (>75%)
48641	5.118	Delridge	23RD AVE SW BETWEEN SW ANDOVER STA	W	Unrestricted Parking	Unrestricted	0	Some Drivew	0	0					0					Medium(50-75%)
48642	5.119	Delridge	23RD AVE SW BETWEEN SW ANDOVER STA	E	Unrestricted Parking	Unrestricted	0	Some Drivew	0	0					0					Medium(50-75%)
89850	5.12	Delridge	SW ANDOVER ST BETWEEN 22ND AVE SW A	S	Unrestricted Parking	Unrestricted	0	0	0	0					0					No Parking
71358	5.121	Delridge	22ND AVE SW BETWEEN 22ND AVE SWCON	E	Unrestricted Parking	Unrestricted	0	Some Drivew	1	0					1		1			Medium(50-75%)
71357	5.122	Delridge	22ND AVE SW BETWEEN 22ND AVE SWCON	W	Unrestricted Parking	Unrestricted	0	Some Drivew	0	0					0					High (>75%)
48497	5.123	Delridge	22ND AVE SW BETWEEN SW ANDOVER STA	W	Unrestricted Parking	Unrestricted	0	Mostly Drive	0	0					0					No Parking
48498	5.124	Delridge	22ND AVE SW BETWEEN SW ANDOVER STA	E	Unrestricted Parking	Unrestricted	0	Mostly Drive	0	0					0					No Parking
66806	5.125	Delridge	SW ANDOVER ST BETWEEN 21ST AVESW ANS	S	Unrestricted Parking	Unrestricted	0	0	0	0					0					Low (<50%)
3270	5.126	Delridge	21ST AVE SW BETWEEN SW CHARLESTOWN	E	Unrestricted Parking	Unrestricted	0	0	0	0					0					Low (<50%)
44334	5.127	Delridge	SW CHARLESTOWN ST BETWEEN 20THAVE \$S	S	Unrestricted Parking	Unrestricted	0	0	0	0					0					Low (<50%)
90090	5.128	Delridge	SW CHARLESTOWN ST BETWEEN 19THW AVS	S	Unrestricted Parking	Unrestricted	0	0	0	0					0					Low (<50%)
120885	5.129	Delridge	SW CHARLESTOWN ST BETWEEN 19THE AVES	S	Unrestricted Parking	Unrestricted	0	0	0	0					0					Low (<50%)
44330	5.13	Delridge	SW CHARLESTOWN ST BETWEEN DEAD END	S	Unrestricted Parking	Unrestricted	0	0	0	0					0					Low (<50%)
44329	5.131	Delridge	SW CHARLESTOWN ST BETWEEN DEAD END	N	Unrestricted Parking	Unrestricted	0	0	0	0					0					Low (<50%)
120886	5.132	Delridge	SW CHARLESTOWN ST BETWEEN 19THE AVEN	E	Unrestricted Parking	Unrestricted	0	0	0	0					0					Low (<50%)
47954	5.133	Delridge	19TH AVE SW BETWEEN DEAD END ANDSW	E	Unrestricted Parking	Unrestricted	0	0	0	0					0					Low (<50%)
47953	5.134	Delridge	19TH AVE SW BETWEEN DEAD END ANDSW	W	Unrestricted Parking	Unrestricted	0	0	0	0					0					Low (<50%)
90089	5.135	Delridge	SW CHARLESTOWN ST BETWEEN 19THW AVN	N	Unrestricted Parking	Unrestricted	0	0	0	0					0					Low (<50%)
71042	5.136	Delridge	20TH AVE SW BETWEEN DEAD END 1 ANDS	E	Unrestricted Parking	Unrestricted	0	0	0	0					0					High (>75%)
71041	5.137	Delridge	20TH AVE SW BETWEEN DEAD END 1 ANDS	W	Unrestricted Parking	Unrestricted	0	0	0	0					0					Medium(50-75%)
44333	5.138	Delridge	SW CHARLESTOWN ST BETWEEN 20THAVE \$N	N	Unrestricted Parking	Unrestricted	0	0	0	0					0					Low (<50%)
3269	5.139	Delridge	21ST AVE SW BETWEEN SW CHARLESTOWN	W	Unrestricted Parking	Unrestricted	0	0	0	0					0					Low (<50%)
26113	5.14	Delridge	21ST AVE SW BETWEEN SW ANDOVERST AN	W	Unrestricted Parking	Unrestricted	0	0	0	0					0					Low (<50%)
135122	5.141	Delridge	SW DAKOTA ST BETWEEN 21ST AVE SW ANDN	N	Unrestricted Parking	No Parking	0	0	0	0					0					Low (<50%)
135121	5.142	Delridge	SW DAKOTA ST BETWEEN 21ST AVE SW ANDS	S	Unrestricted Parking	No Parking	0	0	0	0					0					Low (<50%)
71189	5.143	Delridge	21ST AVE SW BETWEEN SW DAKOTA ST ANDW	W	Unrestricted Parking	Unrestricted	0	0	0	0					0					Low (<50%)
67225	5.144	Delridge	SW GENESEE ST BETWEEN 21ST AVE SWAN N	N	Unrestricted Parking	Unrestricted	0	0	0	0					0					Low (<50%)
67226	5.145	Delridge	SW GENESEE ST BETWEEN 21ST AVE SWAN S	S	Unrestricted Parking	No Parking	0	0	0	0					0					No Parking
44606	5.146	Delridge	SW GENESEE ST BETWEEN 20TH AVE SWAN S	S	Unrestricted Parking	Unrestricted	0	0	0	0					0					Low (<50%)
67222	5.147	Delridge	SW GENESEE ST BETWEEN 19TH AVE SWAN S	S	Unrestricted Parking	Unrestricted	0	0	0	0					0					Low (<50%)
2770	5.148	Delridge	19TH AVE SW BETWEEN SW DAKOTA ST ANDE	E	Unrestricted Parking	Unrestricted	0	0	0	0					0					Low (<50%)
67078	5.149	Delridge	SW DAKOTA ST BETWEEN DEAD END 3AND S	S	Unrestricted Parking	Unrestricted	0	0	0	0					0					Low (<50%)
25694	5.15	Delridge	19TH AVE SW BETWEEN SW ANDOVERST ANE	E	Unrestricted Parking	Unrestricted	0	Some Drivew	0	0					0					Medium(50-75%)
67077	5.151	Delridge	SW DAKOTA ST BETWEEN DEAD END 3AND N	N	Unrestricted Parking	Unrestricted	0	0	0	0					0					Low (<50%)
89845	5.152	Delridge	SW ANDOVER ST BETWEEN DEAD END 2AN N	N	Unrestricted Parking	Unrestricted	0	0	0	0					0					Low (<50%)
89846	5.153	Delridge	SW ANDOVER ST BETWEEN DEAD END 2AN S	S	Unrestricted Parking	Unrestricted	0	0	0	0					0					Low (<50%)
2766	5.154	Delridge	19TH AVE SW BETWEEN SW CHARLESTOWN E	E	Unrestricted Parking	Unrestricted	0	0	0	0					0					Medium(50-75%)
2765	5.155	Delridge	19TH AVE SW BETWEEN SW CHARLESTOWN W	W	Unrestricted Parking	Unrestricted	0	0	0	0					0					Low (<50%)
66797	5.156	Delridge	SW ANDOVER ST BETWEEN 19TH AVESW ANN	N	Unrestricted Parking	Unrestricted	0	0	0	0					0					Low (<50%)
66798	5.157	Delridge	SW ANDOVER ST BETWEEN 19TH AVESW ANS	S	Unrestricted Parking	Unrestricted	0	0	0	0					0					Low (<50%)
25693	5.158	Delridge	19TH AVE SW BETWEEN SW ANDOVERST ANW	W	Unrestricted Parking	Unrestricted	0	0	0	0					0					Medium(50-75%)
90213	5.159	Delridge	SW DAKOTA ST BETWEEN 19TH AVE SW ANDN	N	Unrestricted Parking	Unrestricted	0	0	0	0					0					Low (<50%)
90214	5.16	Delridge	SW DAKOTA ST BETWEEN 19TH AVE SW ANDS	S	Unrestricted Parking	Unrestricted	0	0	0	0					0					Low (<50%)
2769	5.161	Delridge	19TH AVE SW BETWEEN SW DAKOTA ST ANDW	W	Unrestricted Parking	Unrestricted	0	0	0	0					0					Low (<50%)
67221	5.162	Delridge	SW GENESEE ST BETWEEN 19TH AVE SWAN N	N	Unrestricted Parking	Unrestricted	0	0	0	0					0					Low (<50%)
71050	5.163	Delridge	20TH AVE SW BETWEEN SW DAKOTA ST ANDE	E	Unrestricted Parking	Unrestricted	0	0	0	0					0					High (>75%)
71046	5.164	Delridge	20TH AVE SW BETWEEN SW ANDOVERST ANE	E	Unrestricted Parking	Unrestricted	0	0	0	0					0					Low (<50%)
25986	5.165	Delridge	20TH AVE SW BETWEEN SW CHARLESTOWN E	E	Unrestricted Parking	Unrestricted	0	0	0	0					0					High (>75%)
25985	5.166	Delridge	20TH AVE SW BETWEEN SW CHARLESTOWN W	W	Unrestricted Parking	No Parking	0	0	0	0					0					No Parking
66801	5.167	Delridge	SW ANDOVER ST BETWEEN 20TH AVESW ANN	N	Unrestricted Parking	Unrestricted	0	0	0	0					0					Medium(50-75%)
66802	5.168	Delridge	SW ANDOVER ST BETWEEN 20TH AVESW ANS	S	No Parking Allowed	Unrestricted	0	0	0	0					0					Medium(50-75%)
71045	5.169	Delridge	20TH AVE SW BETWEEN SW ANDOVERST ANW	W	Unrestricted Parking	No Parking	0	0	0	0					0					Low (<50%)
90217	5.17	Delridge	SW DAKOTA ST BETWEEN 20TH AVE SW ANDN	N	Unrestricted Parking	Unrestricted	0	0	0	0					0					Low (<50%)
90218	5.171	Delridge	SW DAKOTA ST BETWEEN 20TH AVE SW ANDS	S	Unrestricted Parking	Unrestricted	0	0	0	0					0					Low (<50%)
71049	5.172	Delridge	20TH AVE SW BETWEEN SW DAKOTA ST ANDW	W	Unrestricted Parking	Unrestricted	0	0	0	0					0					High (>75%)
44605	5.173	Delridge	SW GENESEE ST BETWEEN 20TH AVE SWAN N	N	Unrestricted Parking	Unrestricted	0	0	0	0					0					Low (<50%)
71190	5.174	Delridge	21ST AVE SW BETWEEN SW DAKOTA ST ANDE	E	Unrestricted Parking	Unrestricted	0	Some Drivew	0	0					0					Medium(50-75%)
26114	5.175	Delridge	21ST AVE SW BETWEEN SW ANDOVERST ANE	E	Unrestricted Parking	Unrestricted	0	Some Drivew	0	0					0					Low (<50%)
66805	5.176	Delridge	SW ANDOVER ST BETWEEN 21ST AVE SW ANN	N	No Parking Allowed	No Parking	0	0	0	0					0					No Parking
89849	5.177	Delridge	SW ANDOVER ST BETWEEN 22ND AVE SW A N	N	No Parking Allowed	No Parking	0	0	0	0					0					No Parking
44141	5.178	Delridge	SW ANDOVER ST BETWEEN 23RD AVE SW A N	N	No Parking Allowed	No Parking	0	0	0	0					0					No Parking
55225	5.179	Delridge	DELRIDGE WAY SW BETWEEN SW ANDOVER W	W	Unrestricted Parking	No Parking	0	0	0	0					0					No Parking
32781	5.18	Delridge	DELRIDGE WAY SW BETWEEN SW DAKOTA S W	W	No Parking Allowed	No Parking	0	0	0	0					0					No Parking
22393	5.181	Delridge	SW GENESEE ST BETWEEN DELRIDGE WAYS N	N	No Parking Allowed	No Parking	0	0	0	0					0					No Parking
44609	5.182	Delridge	SW GENESEE ST BETWEEN 26TH AVE SWAN N	N	No Parking Allowed	No Parking	0	0	0	0					0					No Parking
72666	5.183	Delridge	30TH AVE SW BETWEEN SW NEVADA ST ANDE	E	Unrestricted Parking	Unrestricted	0	0	0	0					0					High (>75%)

Element Key	idax id	Subarea	UNITDESC	SIDE	PARKING_CA	Hef_City Restriction	Hef_Private Signage	Hef_Driveways	Total_Trucks_All	Total_Port_Trucks	Port Truck - Bobtail	Port Truck - w/ Bare Chassis	Port Truck - Bare Chassis (No Tractor)	Port Truck - w/ Shipping Container	Total_NPT	NPT - Other Semis (No Container)	NPT - Single Unit Trucks	NPT - RVs	NPT - Other Trucks	Total Utilization
49993	5.184	Delridge	30TH AVE SW BETWEEN SW ADAMS ST AND	W	Unrestricted Parking	Unrestricted		0	0	0	0				0					Medium(50-75%)
27625	5.185	Delridge	30TH AVE SW BETWEEN SW DAKOTA ST AND	W	No Parking Allowed	Unrestricted		0	0	0	0				0					Low (<50%)
4725	5.186	Delridge	30TH AVE SW BETWEEN SW AVALON WAY A	W	Unrestricted Parking	No Parking		0	0	0	0				0					No Parking
44210	5.187	Delridge	SW AVALON WAY BETWEEN SW BRADFORD	E	Time Limited Parking	Time-Limited		0	Some Drives	0	0				0					Low (<50%)
44206	5.188	Delridge	SW AVALON WAY BETWEEN SW CHARLESTO	E	Time Limited Parking	Peak Restrict		0	0	0	0				0					Low (<50%)
89922	5.189	Delridge	SW AVALON WAY BETWEEN SW ORLEANS ST	E	Time Limited Parking	Peak Restrict		0	Some Drives	0	0				0					Low (<50%)
66882	5.19	Delridge	SW AVALON WAY BETWEEN ADMIRAL AVAL	E	Unrestricted Parking	No Parking		0	0	0	0				0					No Parking
89918	5.191	Delridge	SW AVALON WAY BETWEEN SPOKANE TURN	E	Time Limited Parking	No Parking		0	0	0	0				0					No Parking
89914	5.192	Delridge	SW AVALON WAY BETWEEN SW SPOKANE S	E	Time Limited Parking	No Parking		0	0	0	0				0					No Parking
89746	5.193	Delridge	SW ADMIRAL SR WAY BETWEEN SW SPOKANS	S	Unrestricted Parking	No Parking		0	0	0	0				0					No Parking
90930	5.194	Delridge	SW SPOKANE SR ST BETWEEN 26TH AV SW	QS	Unrestricted Parking	No Parking		0	0	0	0				0					No Parking
45274	5.195	Delridge	SW SPOKANE SR ST BETWEEN SW SPOKANES	S	Unrestricted Parking	No Parking		0	0	0	0				0					No Parking
67930	5.196	Delridge	SW SPOKANE SR ST BETWEEN CHELAN AVE	SS	Unrestricted Parking	No Parking		0	0	0	0				0					No Parking
19	5.197	Delridge	SW Spokane Sr St Between Chelan Ave SW	a	#N/A	Unrestricted		0	0	0	0				0					Low (<50%)
20	5.198	Delridge	SW Spokane Sr St Between SW Spokane Cr	S	#N/A	Unrestricted		0	0	0	0				0					Low (<50%)
21	5.199	Delridge	SW Spokane St Between 26th Ave SW On	Rp	#N/A	No Parking		0	0	0	0				0					Low (<50%)
22	5.2	Delridge	SW Admiral Sr Way Between SW Spokane Sr	N	#N/A	No Parking		0	0	0	0				0					Low (<50%)

ATTACHMENT C

EXAMPLES OF PARKING RESTRICTION SIGNS

Figure C-1. City-Installed Overnight Parking Prohibition Signs



Source: Google Maps, accessed January 2018.

Figure C-2. Other Signage that Discourages Overnight Truck Parking

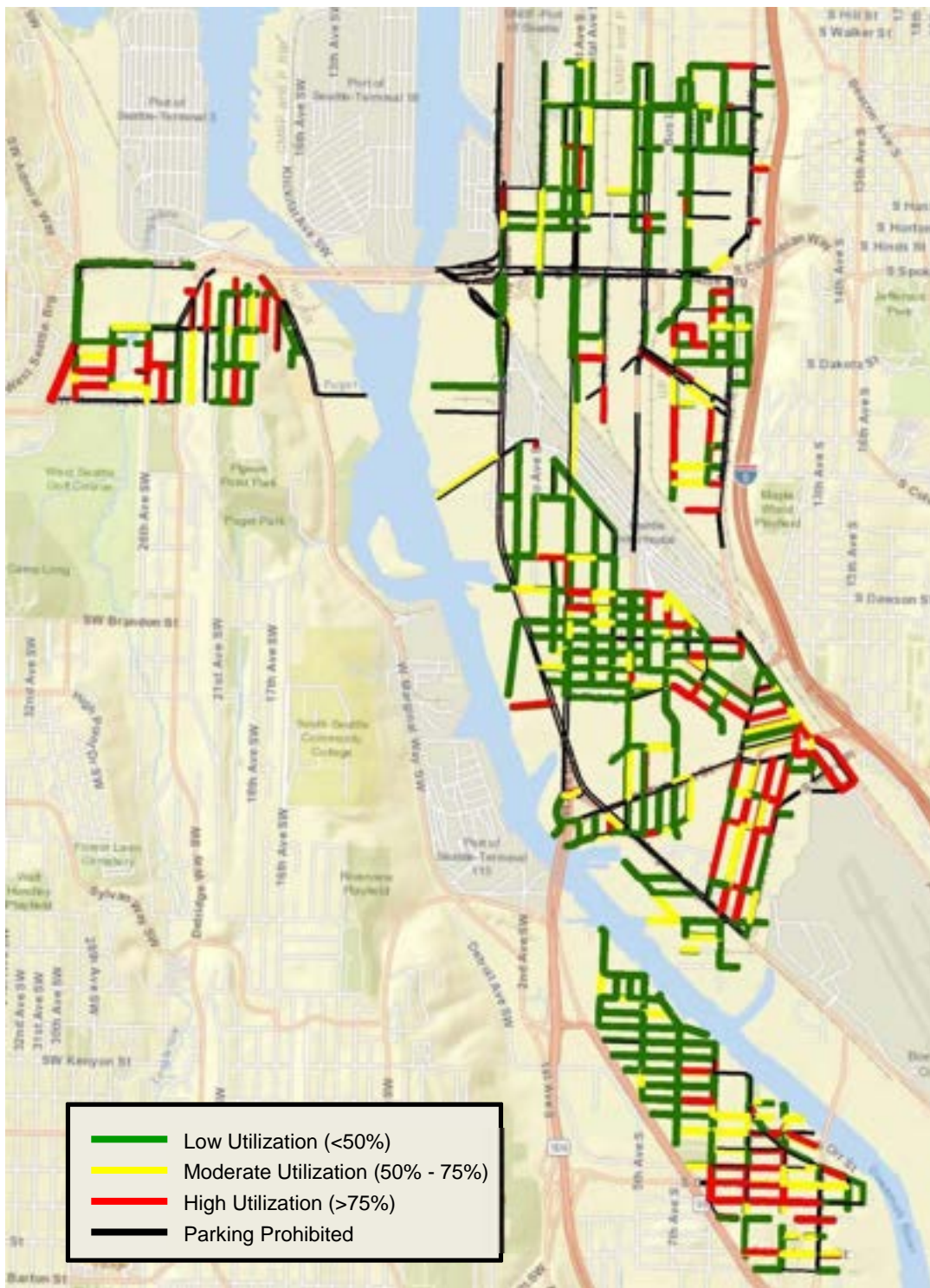


Sources: Heffron Transportation, Inc., December 2017; Google Maps, accessed January 2018.

ATTACHMENT D

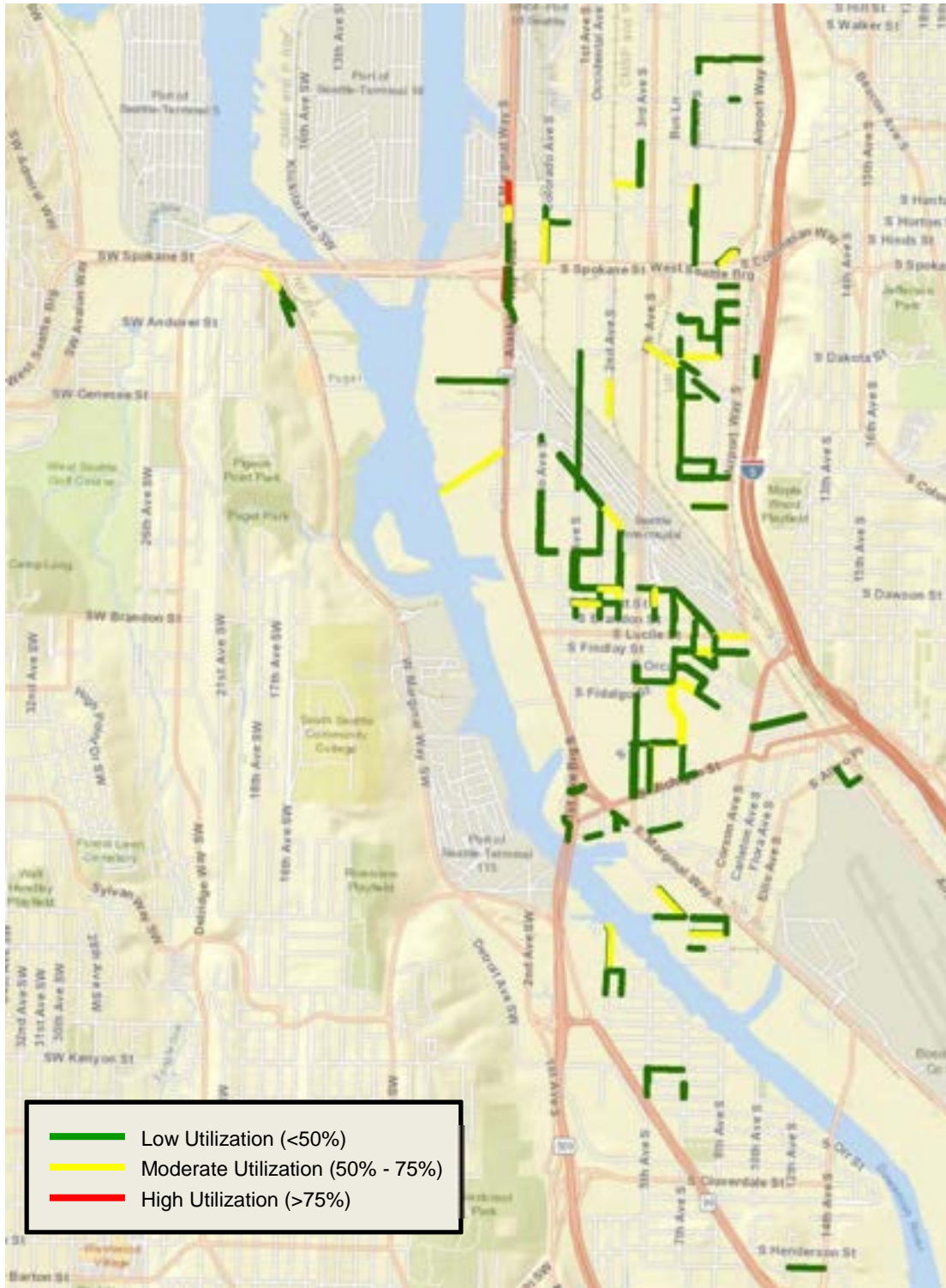
PARKING UTILIZATION HEAT MAPS

Figure D-1. Overall Parking Utilization (All Vehicle Types, Truck and Automobile)



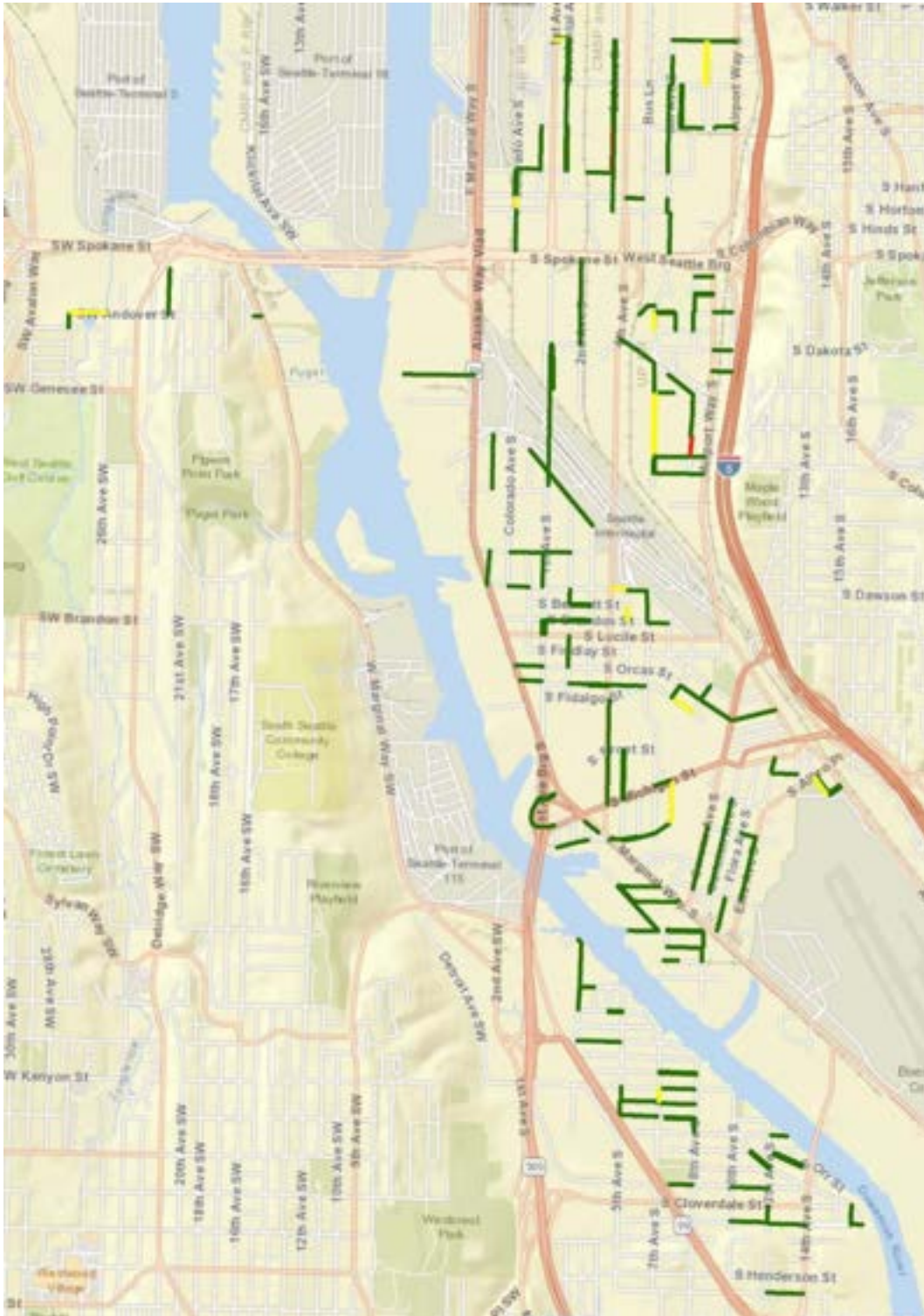
Sources: Idax Data Solutions, map data provided by Esri, HERE, DeLorme, USGS, Intermap, INCREMENT P, NRCan, Esri Japan, METI, Esri China (Hong Kong), Esri Korea, Esri (Thailand), MapmyIndia, NGCC, OpenStreet Map contributors, the GIS User Community, December 2017.

Figure D-2. Port-Type Truck Parking Utilization



Sources: Idax Data Solutions, map data provided by Esri, HERE, DeLorme, USGS, Intermap, INCREMENT P, NRCan, Esri Japan, METI, Esri China (Hong Kong), Esri Korea, Esri (Thailand), MapmyIndia, NGCC, OpenStreet Map contributors, the GIS User Community, December 2017.

Figure D-3. Non-Port-Type Truck Parking Utilization



Sources: Idax Data Solutions, map data provided by Esri, HERE, DeLorme, USGS, Intermap, INCREMENT P, NRCan, Esri Japan, METI, Esri China (Hong Kong), Esri Korea, Esri (Thailand), MapmyIndia, NGCC, OpenStreet Map contributors, the GIS User Community, December 2017.